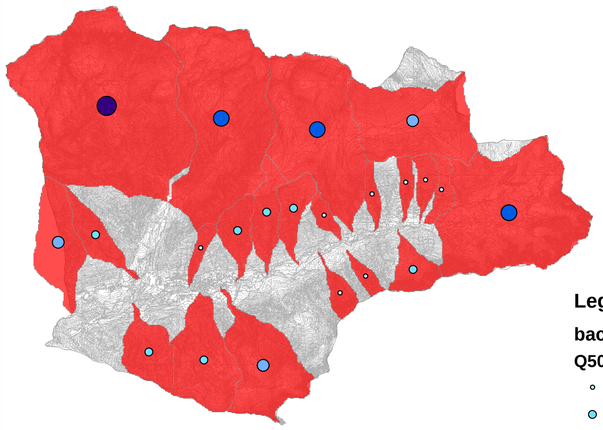

Legenda

bacini uniti

Q50

- 2,70054 - 4,33801
- 4,33802 - 9,02827
- 9,02828 - 15,68901
- 15,68902 - 38,72018
- 38,72019 - 60,87138
- maschera
- Base

Classi di franosità

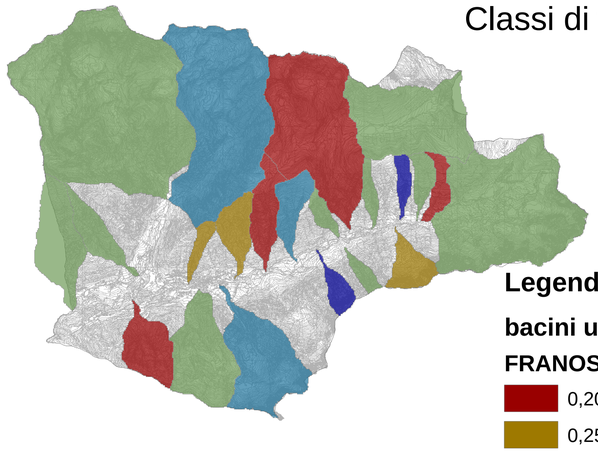

Legend

bacini uniti

FRANOSITA

- 0,20882 - 0,25754
- 0,25755 - 0,55541
- 0,55542 - 1,24404
- 1,24405 - 1,90380
- 1,90381 - 2,70678

COMUNE DI SCHILPARIO

PROVINCIA DI BERGAMO

PIANO DEL GOVERNO DEL TERRITORIO

CARTA IDROMORFOLOGICA DI DETTAGLIO

TAVOLA

C/2

SCALA 1:65.000

FEBBRAIO 2009

Gruppo di progettazione

COORDINATORE E URBANISTA: ARCHITETTO DANIELE CHIAROLINI

AGRONOMO: DOTT. CONTARDO CROTTI

GEOLOGO:DOTT: ANDREA GRITTI

Indice di Bottino

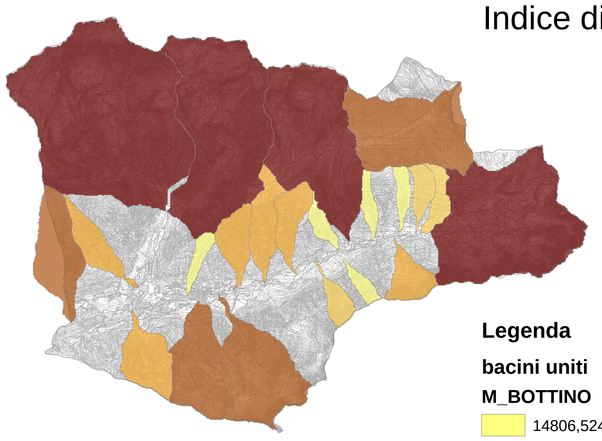

Legenda

bacini uniti

M_BOTTINO

- 14806,52481 - 15567,23121
- 15567,23122 - 17135,81552
- 17135,81553 - 22620,60265
- 22620,60266 - 30668,41945
- 30668,41946 - 41460,26407

Classi di deflusso

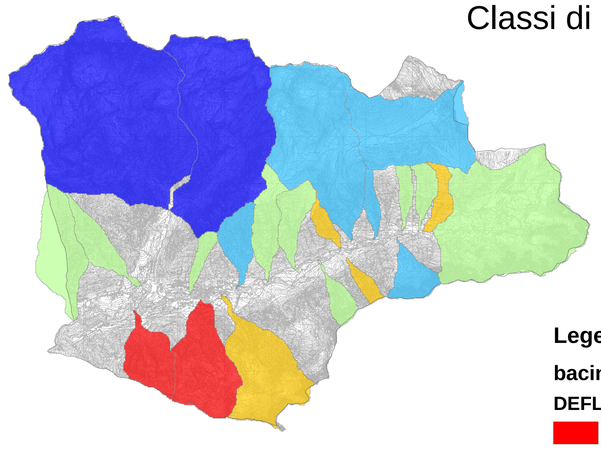

Legenda

bacini uniti

DEFLUSSO

- 0,17276 - 0,18185
- 0,18186 - 0,34923
- 0,34924 - 0,43236
- 0,43237 - 0,49544
- 0,49545 - 0,61537

Classi di densità drenante

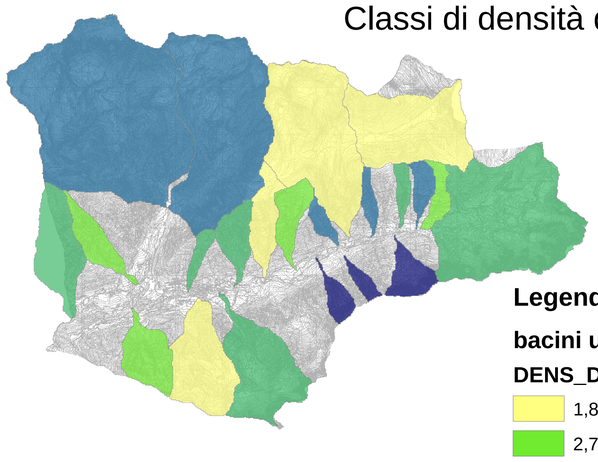

Legend

bacini uniti

DENS_DREN

- 1,83307 - 2,74234
- 2,74235 - 3,37114
- 3,37115 - 4,06553
- 4,06554 - 4,83099
- 4,83100 - 7,40259

Livelli di pendenza media

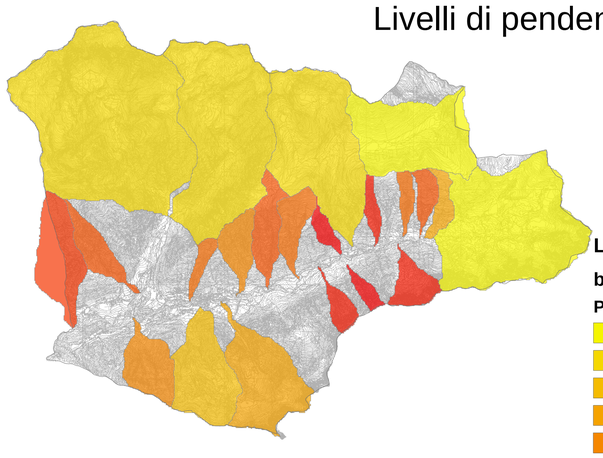

Legenda

bacini uniti

PEND_M_AST

- 0,19710 - 0,21536
- 0,21537 - 0,25175
- 0,25176 - 0,28441
- 0,28442 - 0,32357
- 0,32358 - 0,38968
- 0,38969 - 0,41928
- 0,41929 - 0,44944
- 0,44945 - 0,48125
- 0,48126 - 0,51760
- 0,51761 - 0,60240

Indice di Melton

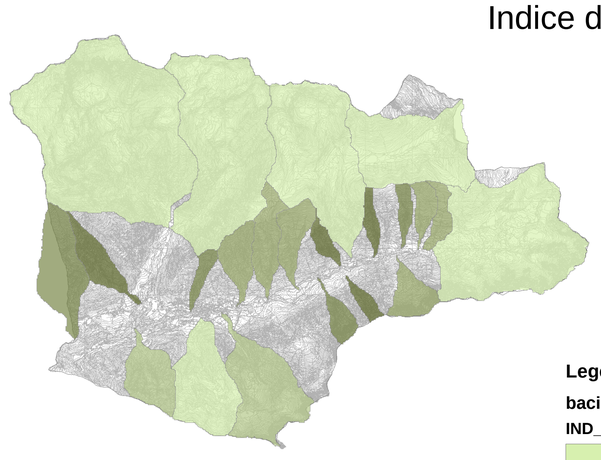

Legend

bacini uniti

IND_MELTON

- 0,39420 - 0,58689
- 0,58690 - 0,82916
- 0,82917 - 1,08326
- 1,08327 - 1,37851
- 1,37852 - 1,59240