



“Modello tridimensionale, e inserimento degli interventi ipotizzati”







STATO DI FATTO **VISTA NORD OVEST** - "Siviano"



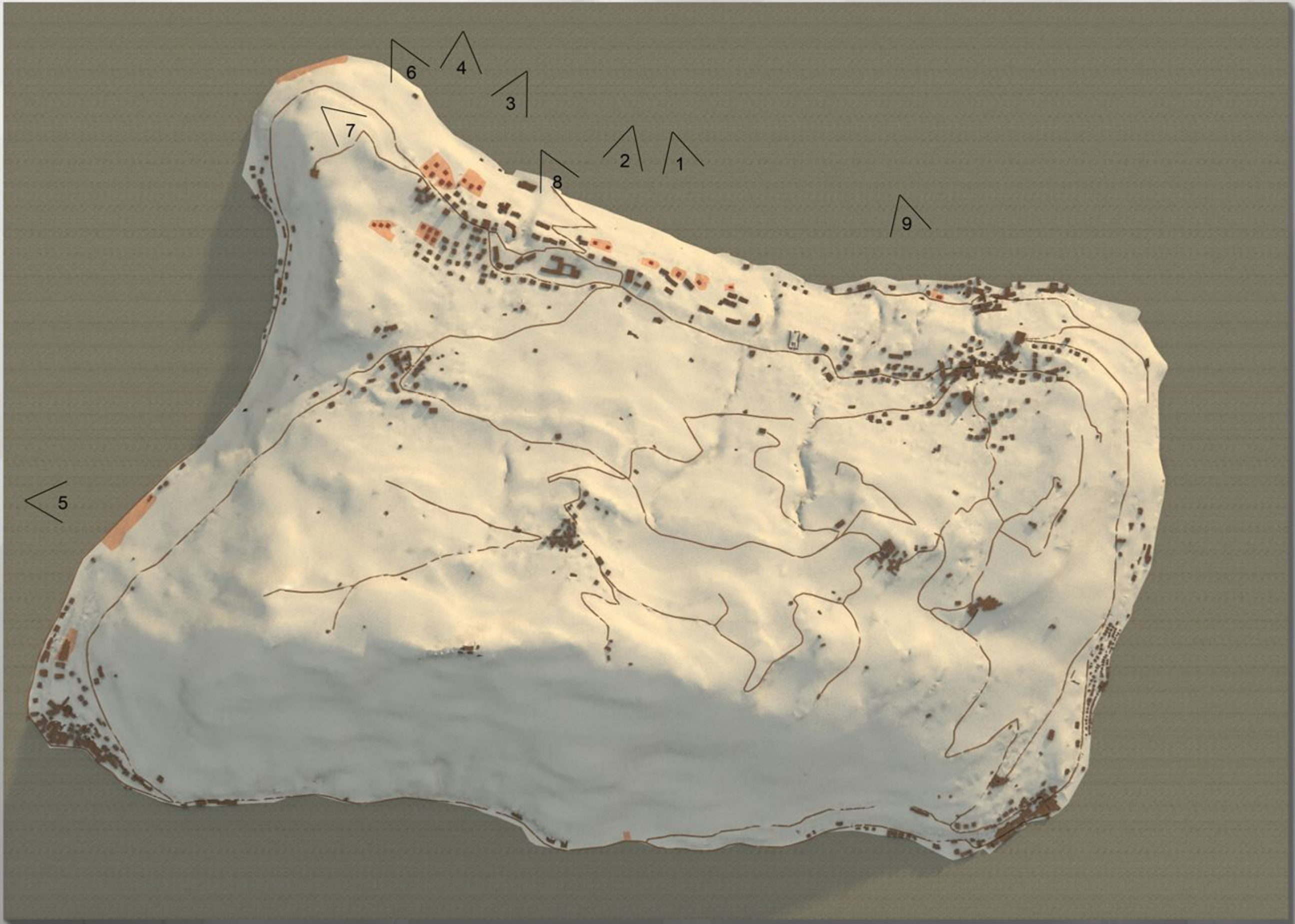
STATO DI FATTO **VISTA NORD EST** - "Carzano"



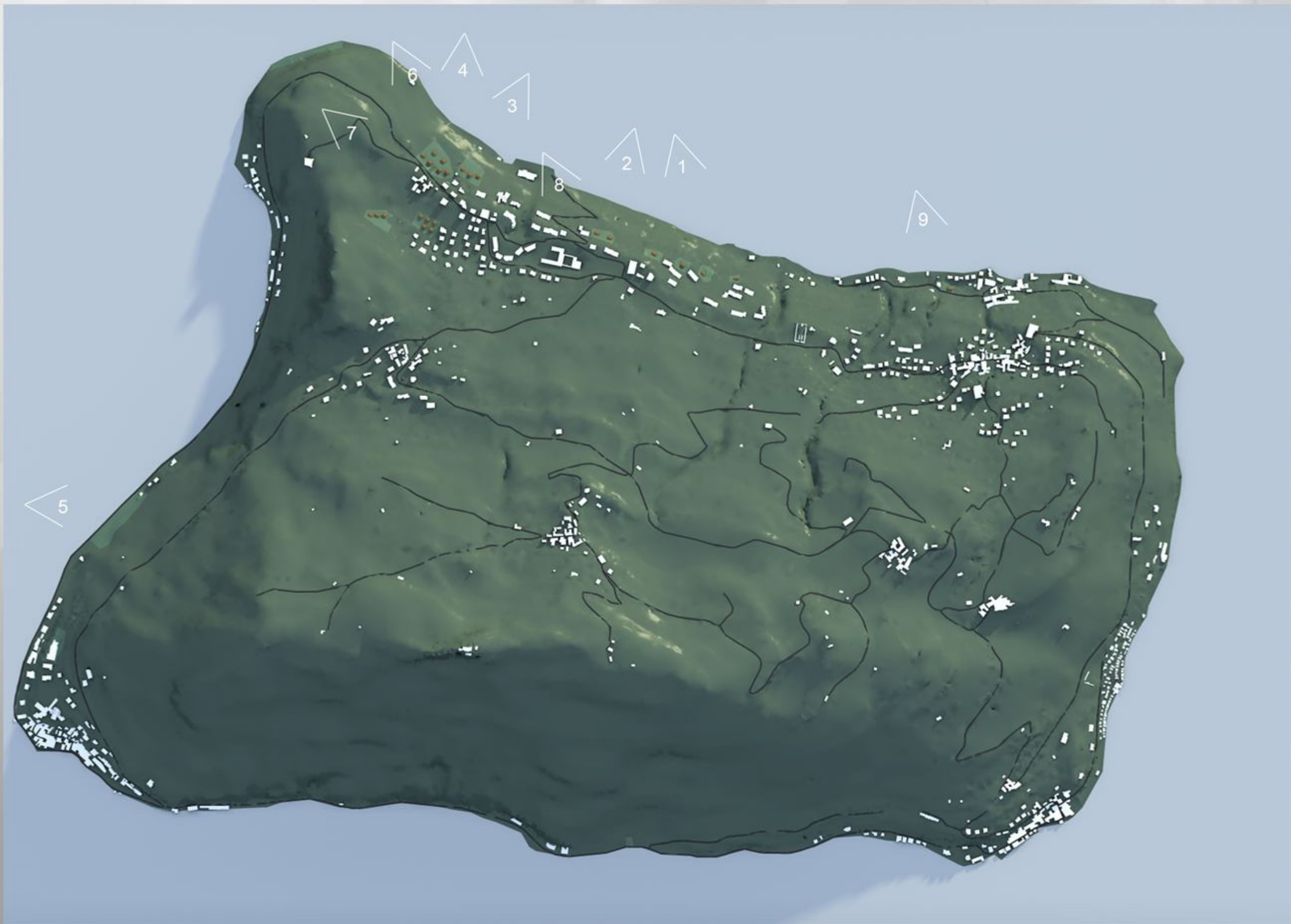
STATO DI FATTO **VISTA SUD EST** - "Peschiera Maraglio"



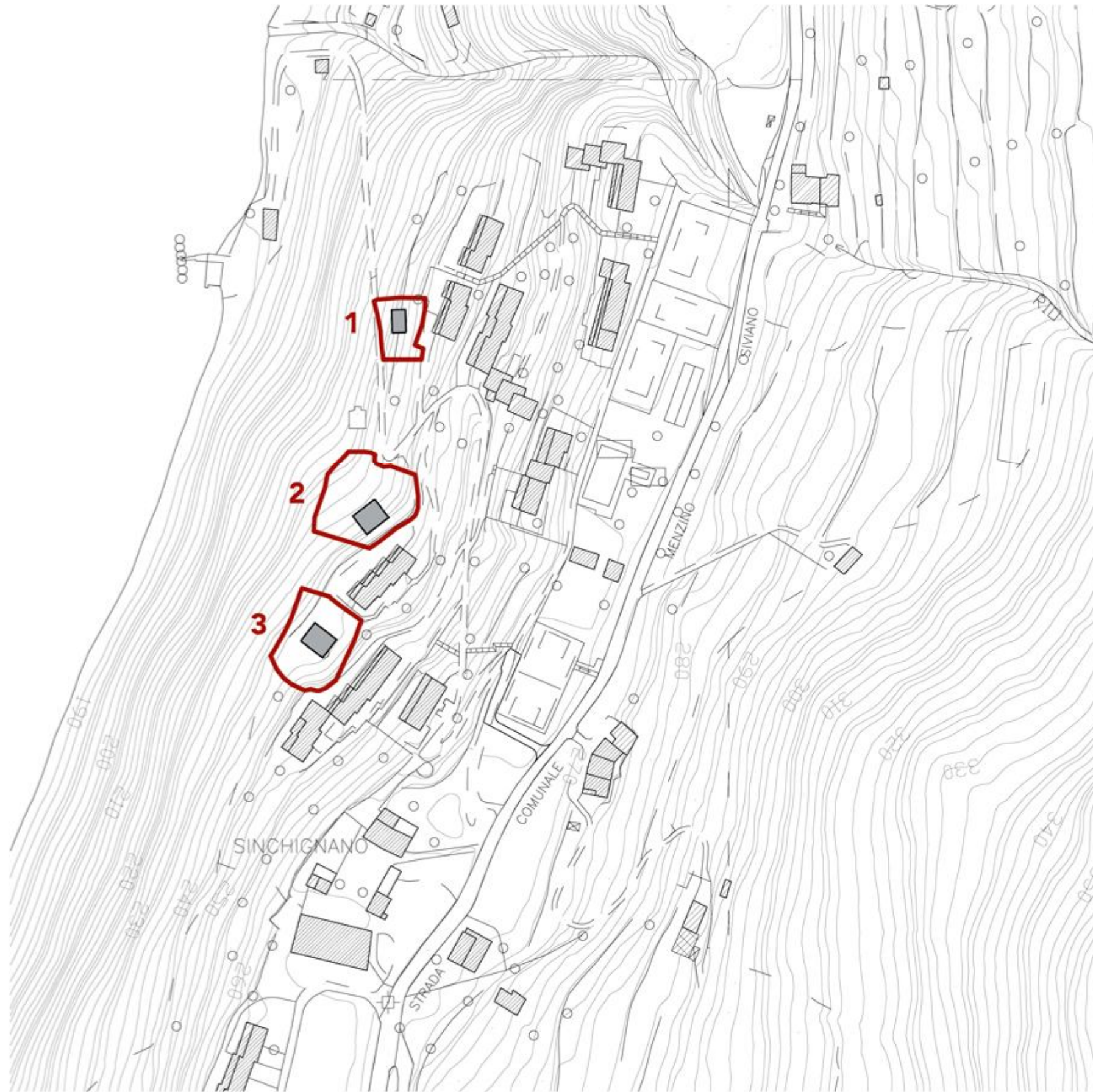
STATO DI FATTO **VISTA SUD OVEST** - "Menzino"



PUNTI DI RIPRESA FOTOGRAFICA



PUNTI DI RIPRESA FOTOGRAFICA




LAGO D'ISEO (DORMIO)


Quadro di unione Scala 1:25.000

Parametri Urbanistici:

Ambito 1	
Superficie Territoriale	490mq
Superficie lorda di pavimento	120mq
Ambito 2	
Superficie Territoriale	1340mq
Superficie lorda di pavimento	320mq
Ambito 3	
Superficie Territoriale	1100mq
Superficie lorda di pavimento	320mq



VISTA 1 (telecamera posta a mt. 200 dalla costa e mt 2,5 sul livello del lago)






Quadro di unione Scala 1:25.000

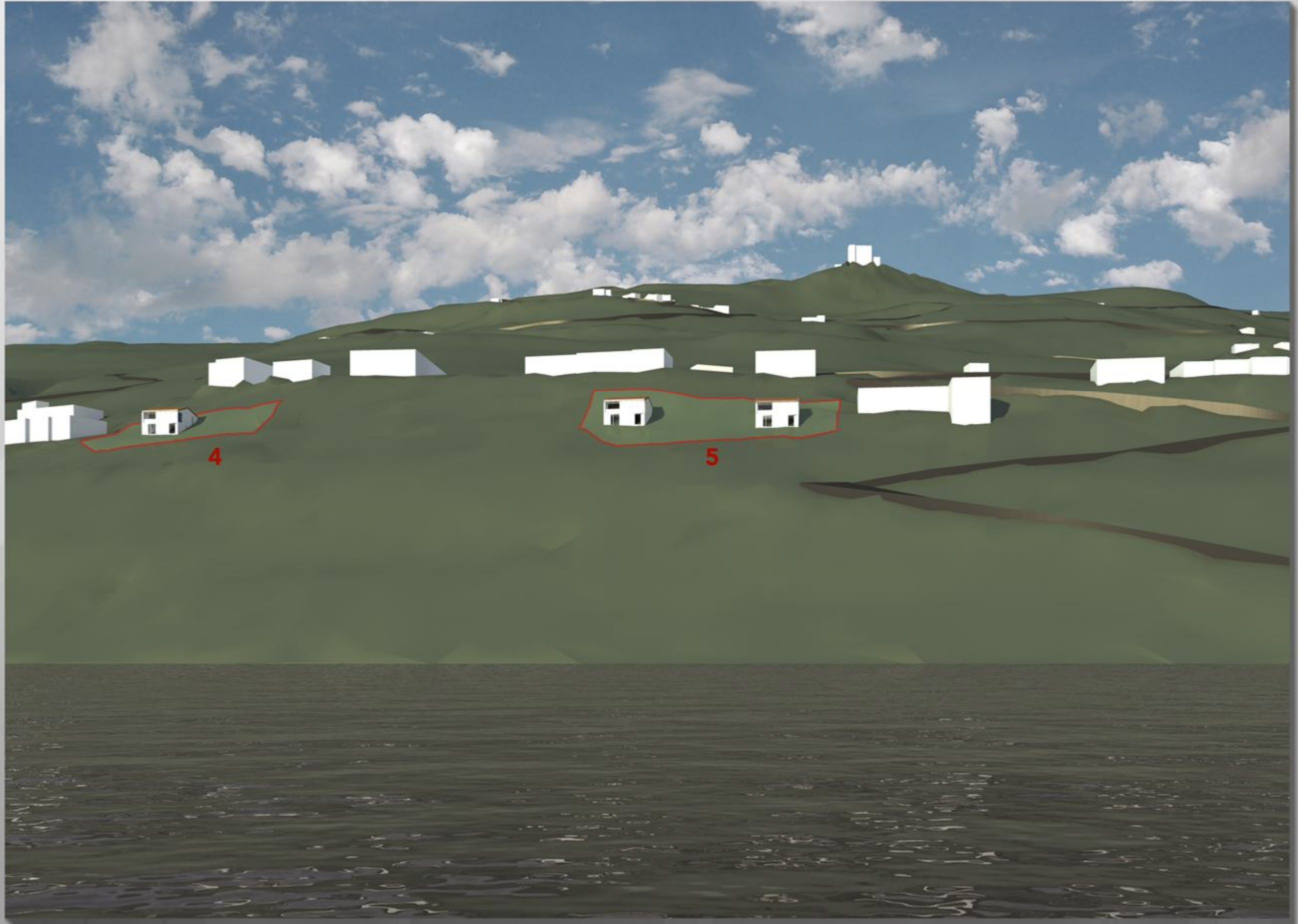
Parametri Urbanistici:


Ambito 4
 Superficie Territoriale **1030mq**
 Superficie lorda di pavimento **320mq**

Ambito 5
 Superficie Territoriale **1560mq**
 Superficie lorda di pavimento **400mq**

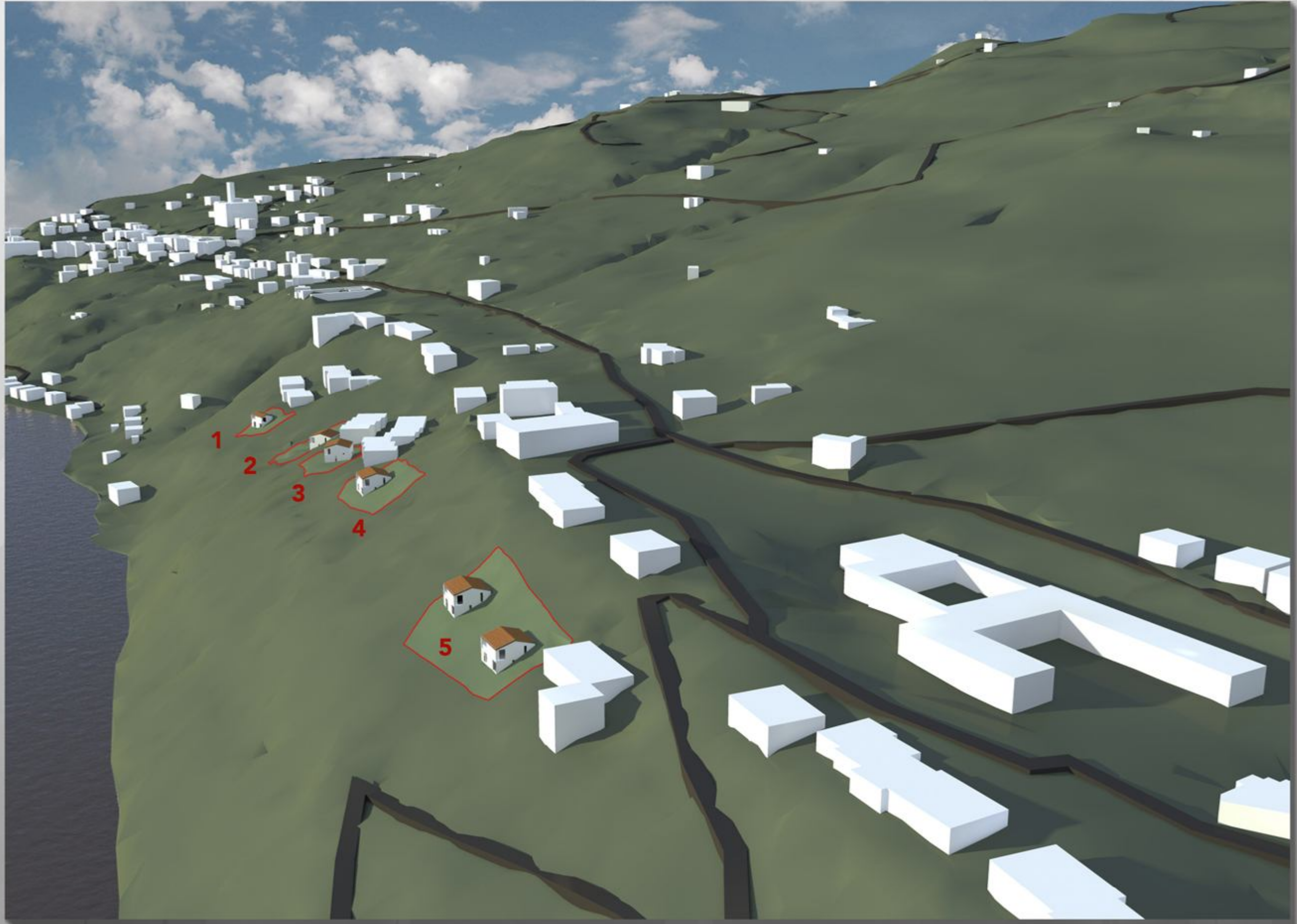


VISTA 2 (telecamera posta a mt. 200 dalla costa e mt 2,5 sul livello del lago)





VISTA 8 (telecamera posta a mt. 180 sul livello del lago)







Quadro di unione Scala 1:25.000


Parametri Urbanistici:

Ambito 6	
Superficie Territoriale	2400mq
Superficie lorda di pavimento	960mq
Ambito 7	
Superficie Territoriale	3330mq
Superficie lorda di pavimento	800mq
Ambito 8	
Superficie Territoriale	3100mq
Superficie lorda di pavimento	840mq

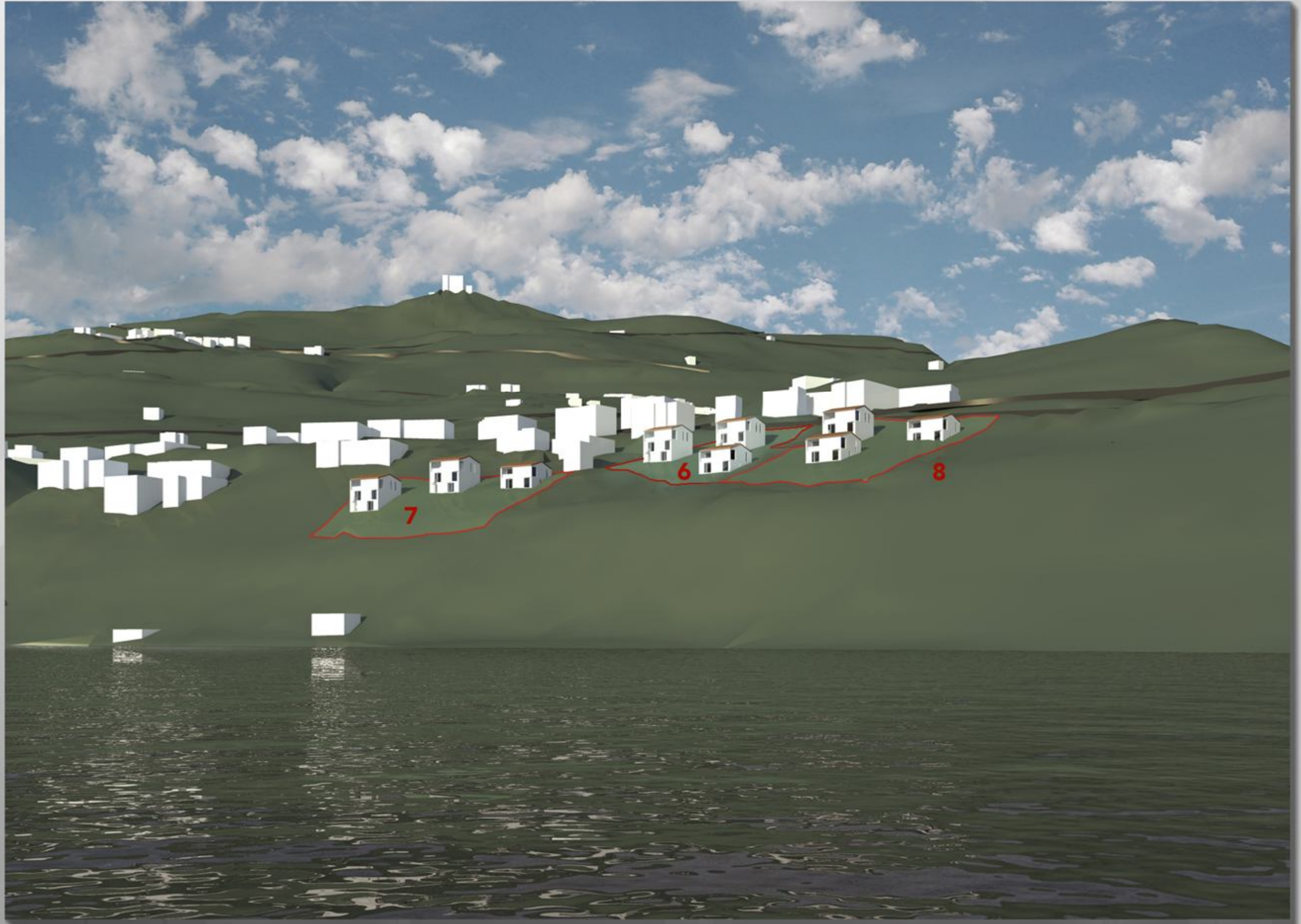



VISTA 3 (telecamera posta a mt. 200 dalla costa e mt 2,5 sul livello del lago)



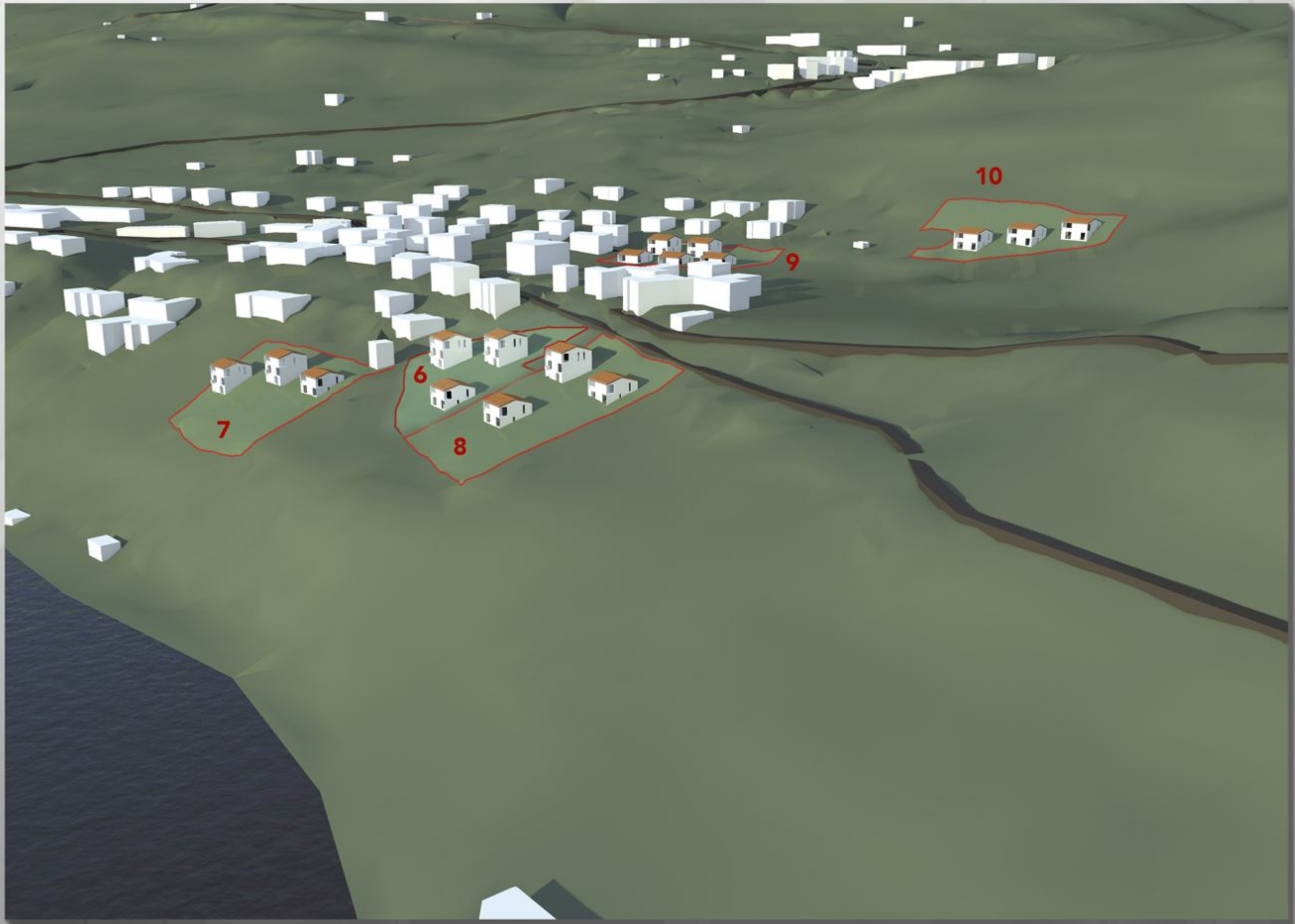


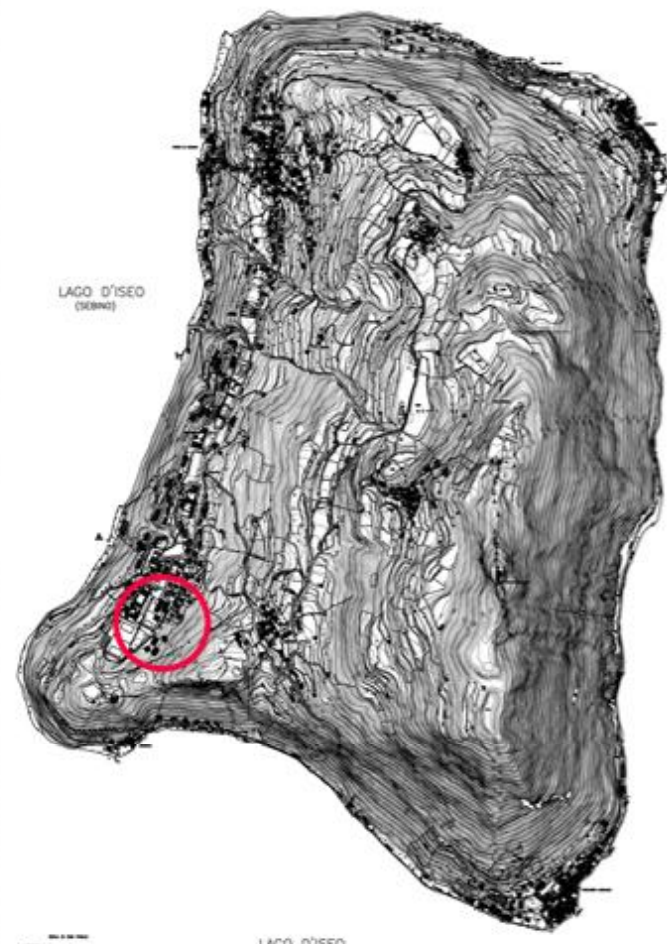
VISTA 4 (telecamera posta a mt. 200 dalla costa e mt 2,5 sul livello del lago)





VISTA 6 (telecamera posta a mt. 180 sul livello del lago)






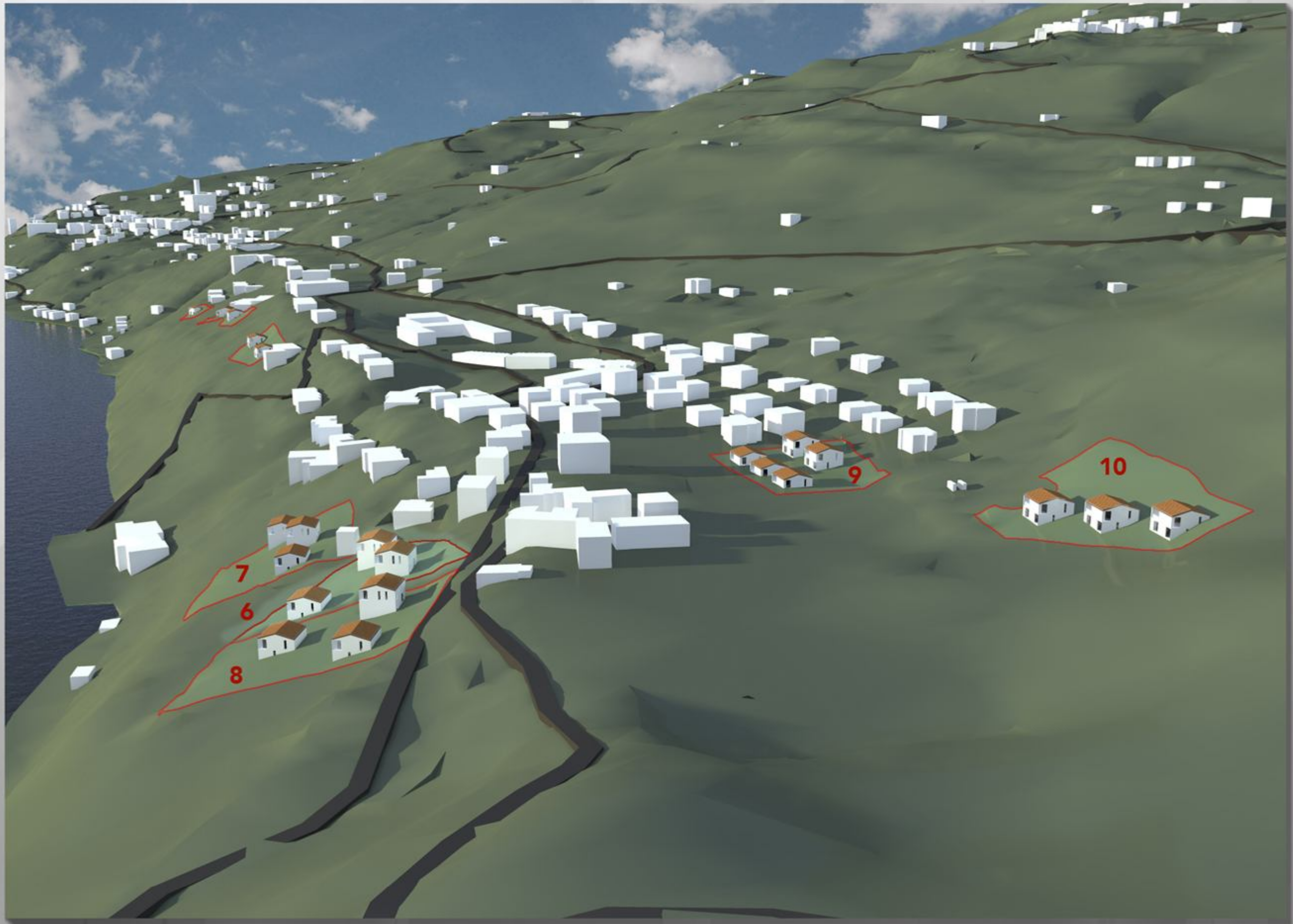
Quadro di unione Scala 1:25.000

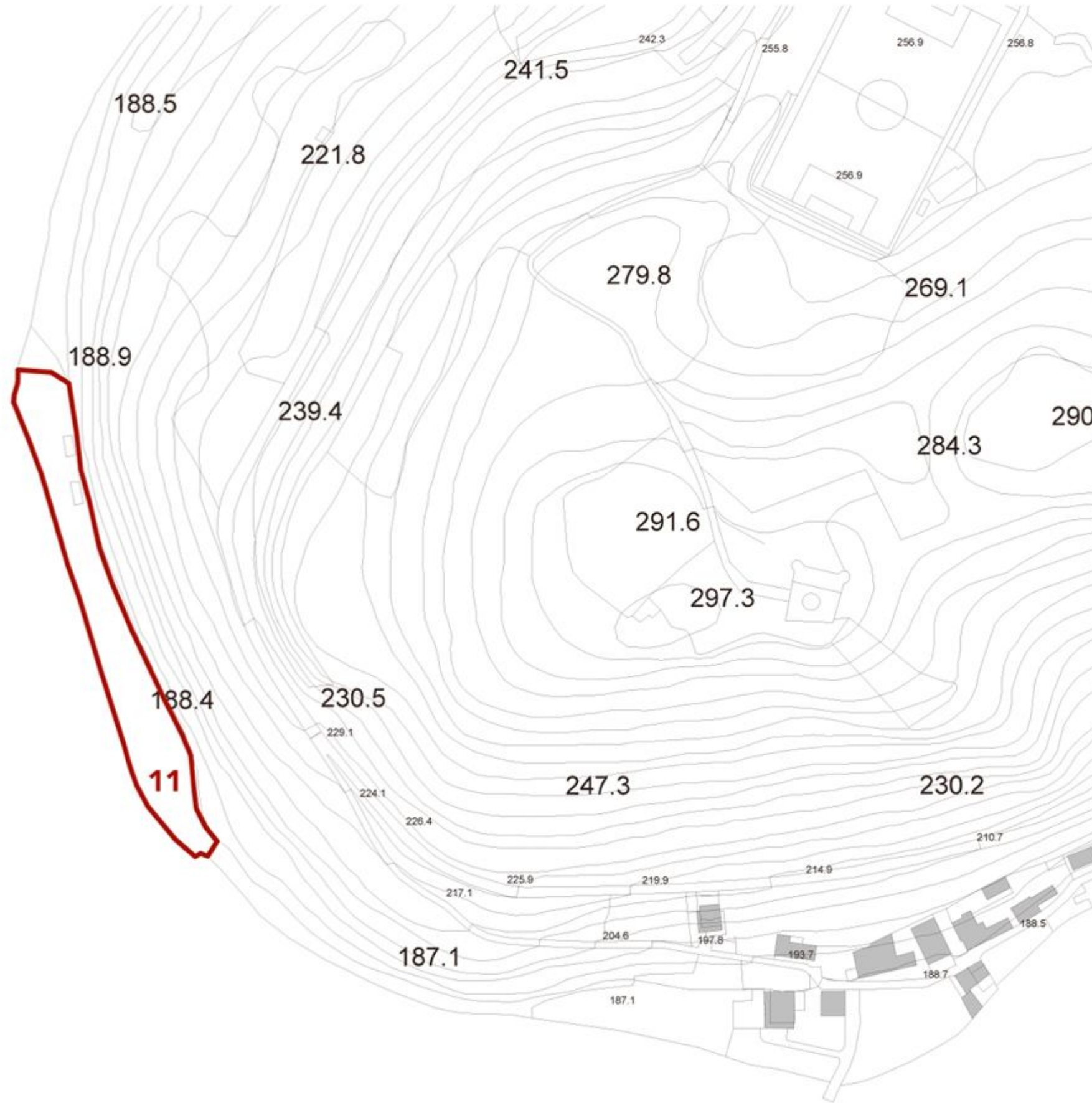
Parametri Urbanistici:

Ambito 9	
Superficie Territoriale	2800mq
Superficie lorda di pavimento	700mq
Ambito 10	
Superficie Territoriale	2600mq
Superficie lorda di pavimento	600mq



VISTA 7 (telecamera posta a mt. 180 sul livello del lago)






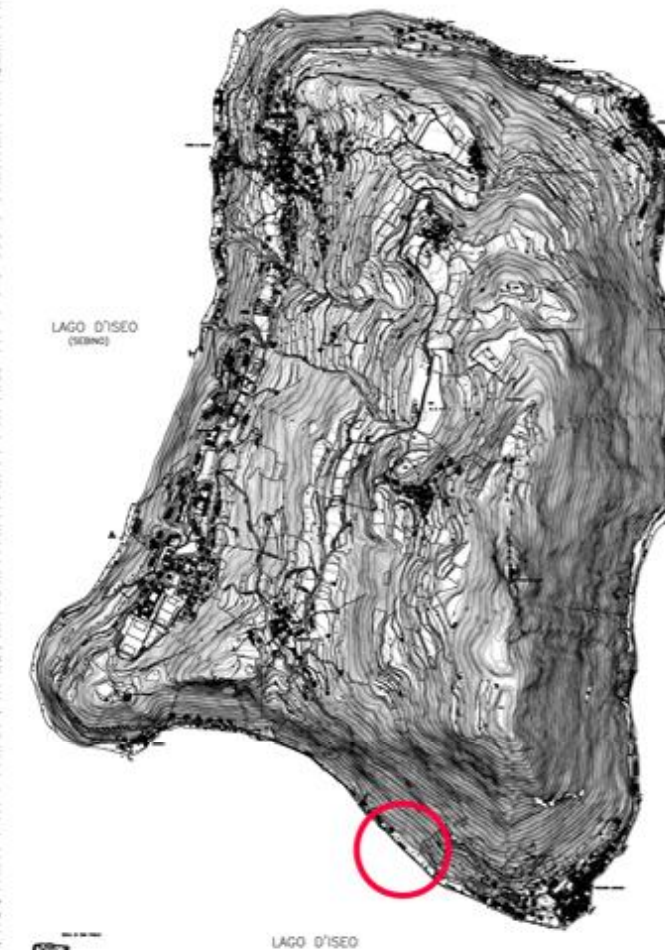
Quadro di unione Scala 1:25.000

Parametri Urbanistici:

Ambito 11 "Circolo Velico"
 Superficie Territoriale **3600mq**
 Superficie lorda di pavimento **500mq**




PROPOSTA AMBITO 11 "Circolo Velico"



Quadro di unione Scala 1:25.000

Parametri Urbanistici:

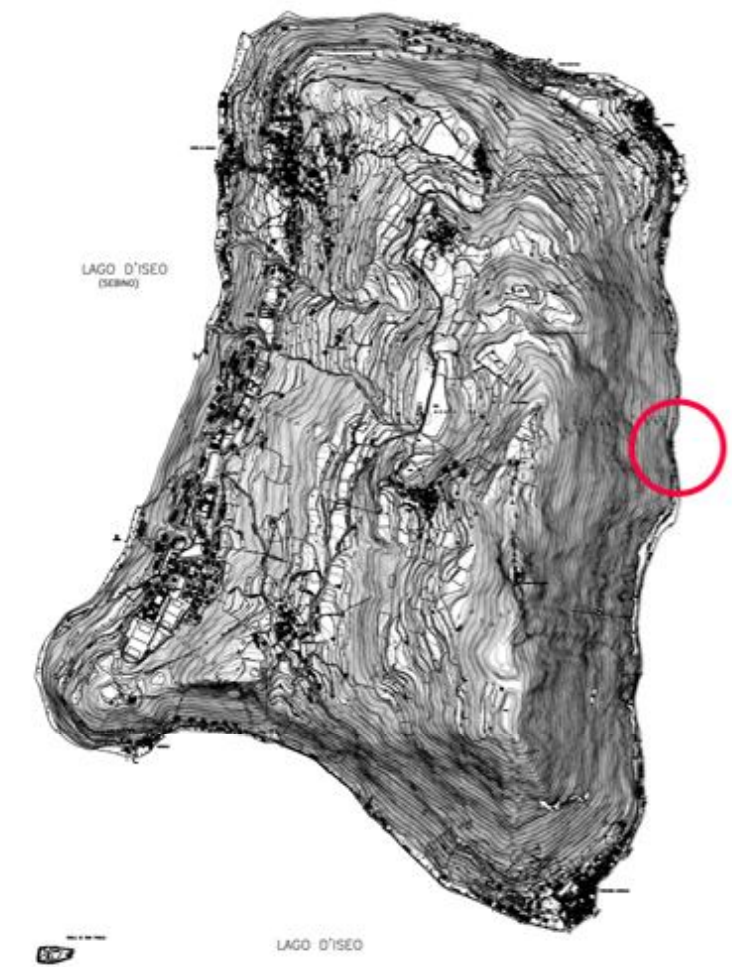
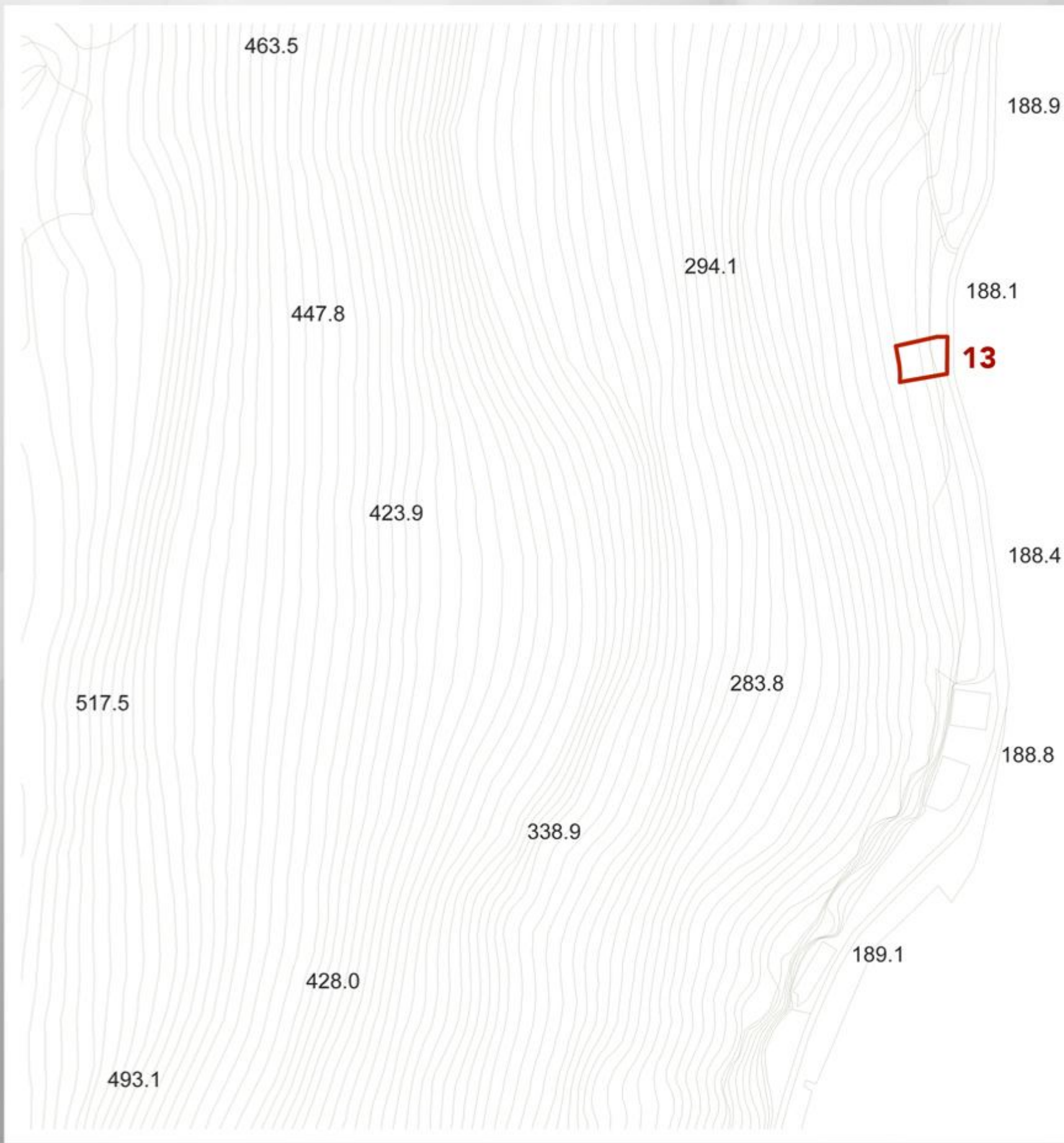
Ambito 12 "Spiaggia"
 Superficie Territoriale **6036mq**
 Superficie lorda di pavimento **50mq**



VISTA 5 (telecamera posta a mt. 200 dalla costa e mt 2,5 sul livello del lago)




VISTA 5 (telecamera posta a mt. 200 dalla costa e mt 2,5 sul livello del lago)



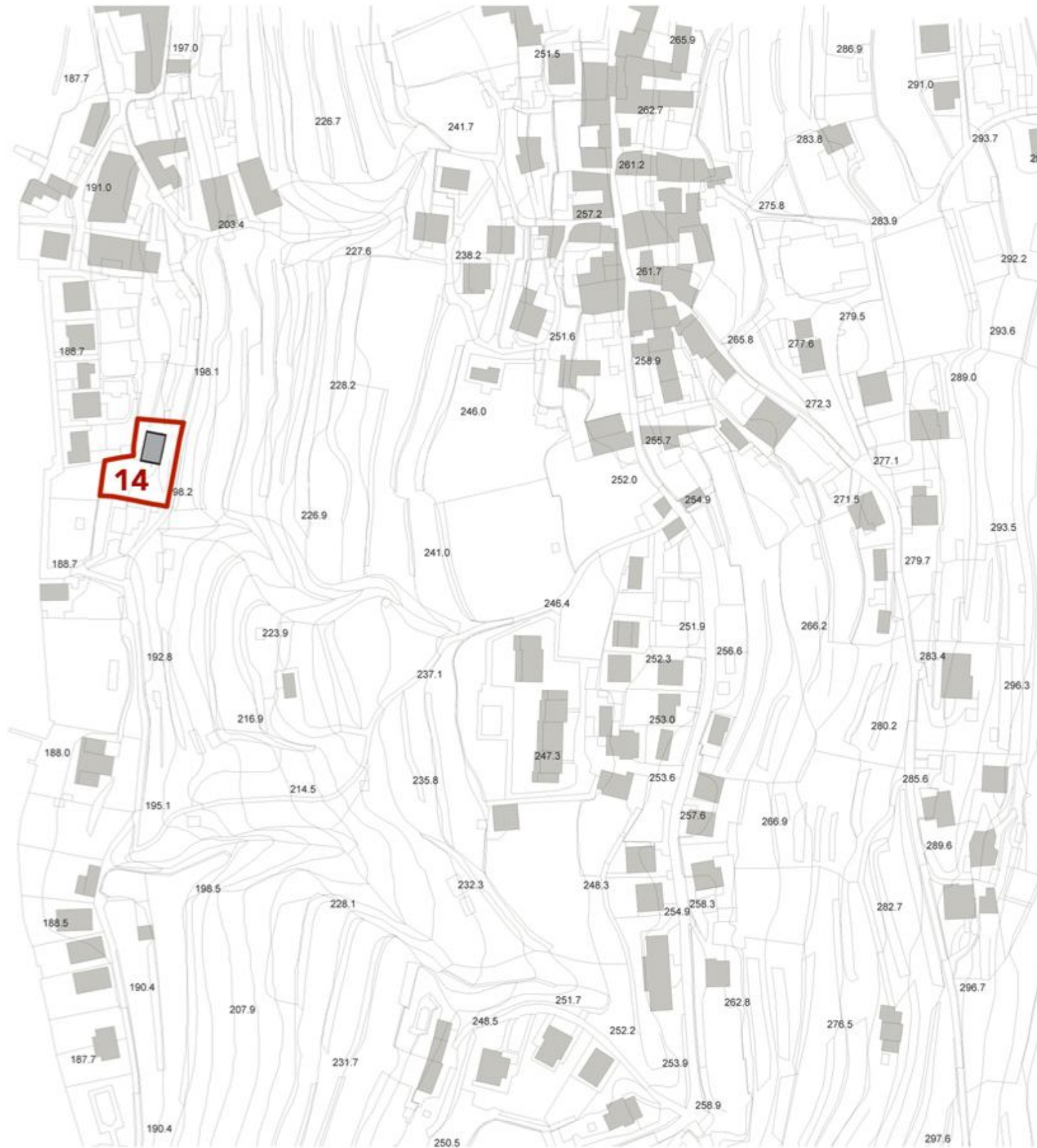
Quadro di unione Scala 1:25.000

Parametri Urbanistici:

Ambito 13 "Produttivo"
 Superficie Territoriale **420mq**
 Superficie lorda di pavimento **420mq**



PROPOSTA AMBITO 13 "Produttivo"




LAGO D'ISEO

Quadro di unione Scala 1:25.000


Parametri Urbanistici:

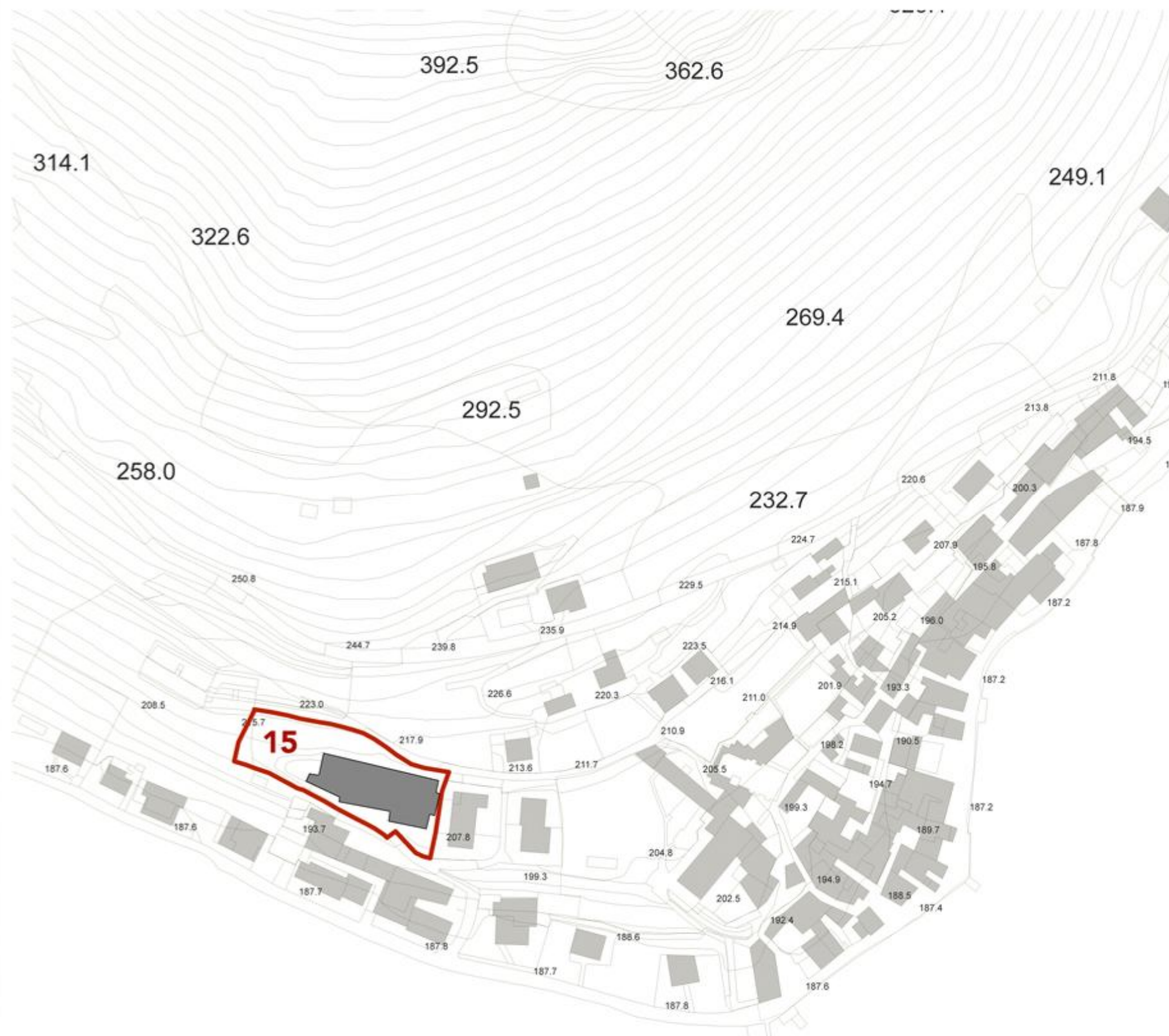
Ambito 14

Superficie Territoriale **750mq**
 Superficie lorda di pavimento **200mq**



VISTA 9 (telecamera posta a mt. 200 dalla costa e mt 2,5 sul livello del lago)





Quadro di unione Scala 1:25.000

Parametri Urbanistici:

Ambito 15
 Superficie Territoriale **2900mq**
 Superficie lorda di pavimento **1000mq**
(esistente)



PROPOSTA AMBITO 15



PROPOSTA AMBITO 15