

Provincia di Brescia

Comune di CEVO



Piano di Governo del Territorio

Piano delle Regole

Adozione: Delibera del Consiglio Comunale n. 30 del 27/12/2012

Approvazione: Delibera del Consiglio Comunale n. 14 del 18/07/2013

PR3


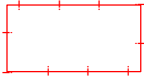



Schede di analisi e di intervento
per ogni singolo edificio dei nuclei
di antica formazione e edifici
rurali di interesse storico

Architetto Fausto Bianchi

Studio Tecnico Arch. Fausto Bianchi
via Sala 38 - 25048 Edolo (BS)
tel. 0364 73207 - fax. 0364 71156

Progettista: arch. Fausto Bianchi
Coordinamento Generale P.G.T.: pian. Fabio Maffezzoni
Collaboratori: geom. Giovanni Bornatici

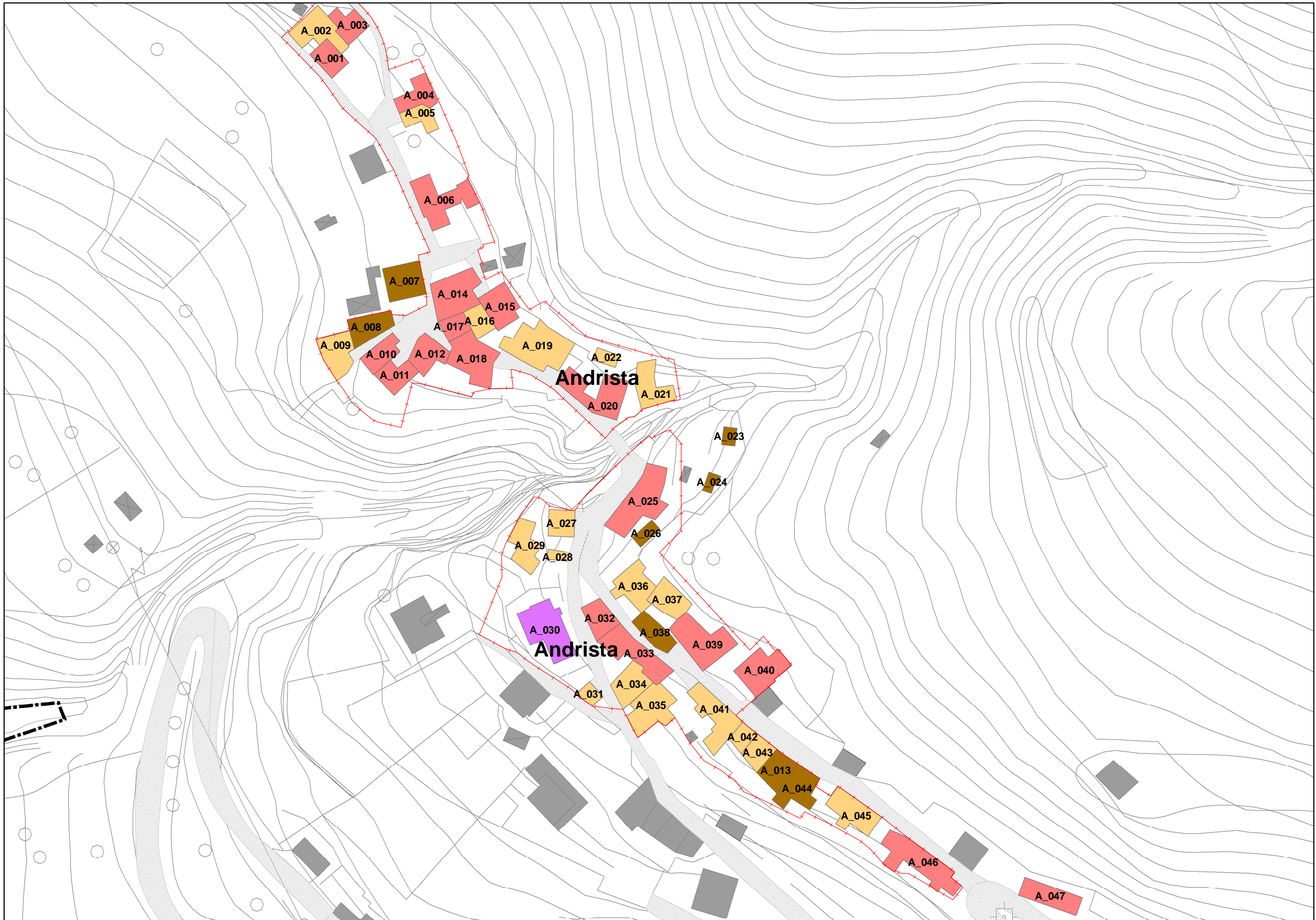
Legenda

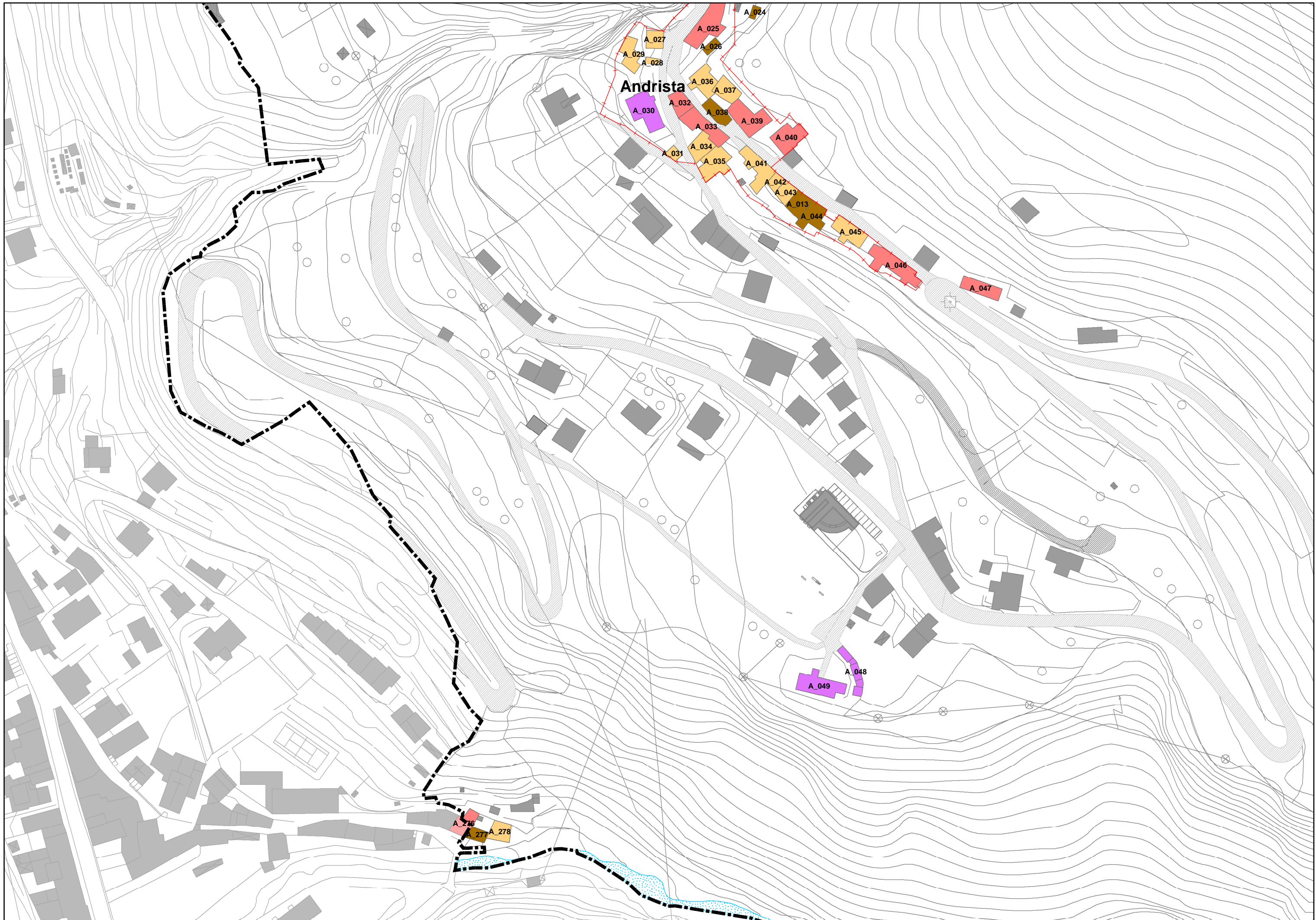
-  Confine comunale
-  Nuclei di antica formazione
-  Corsi d'acqua
-  Viabilità esistente
-  Viabilità di progetto

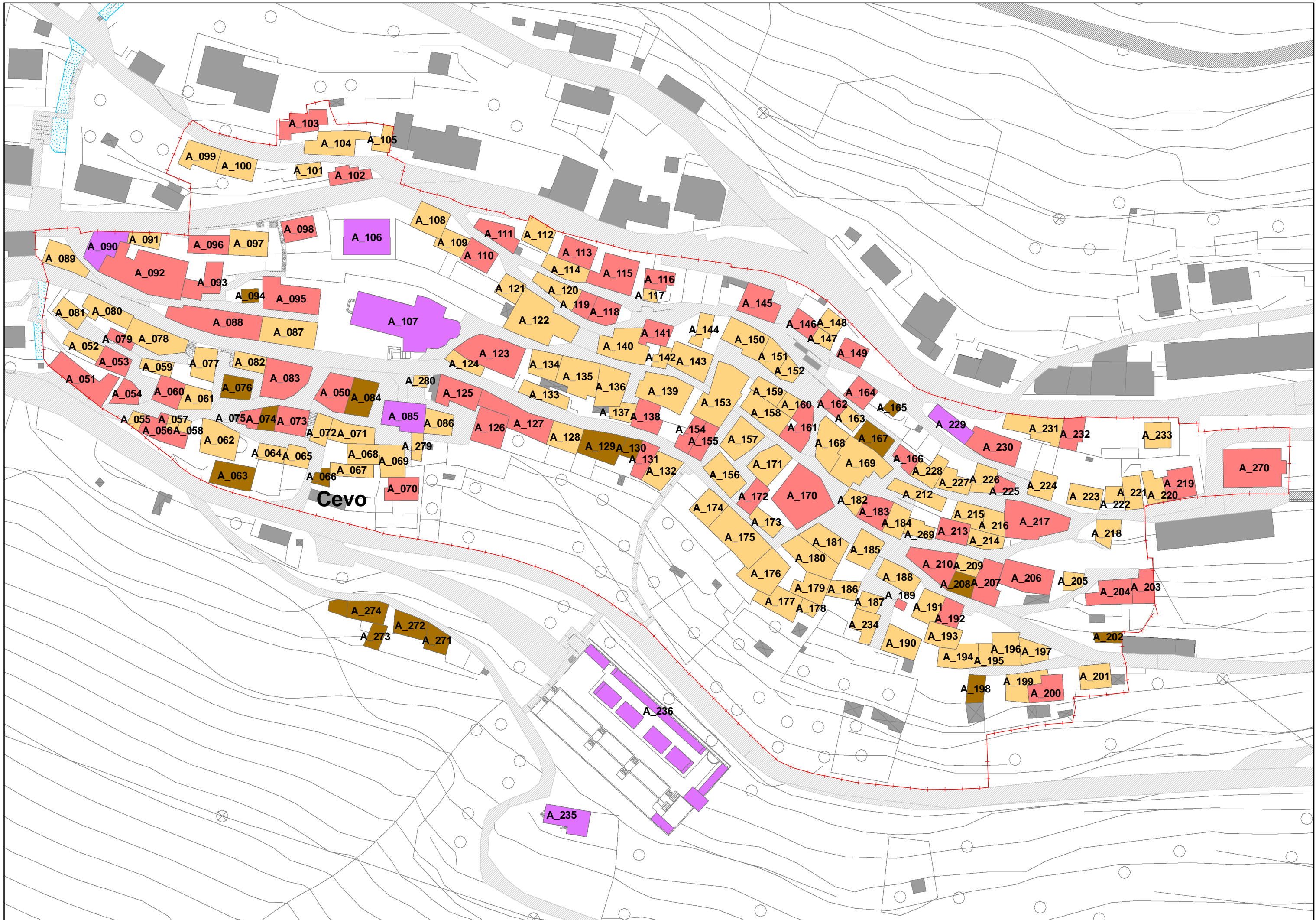
Tipologia architettonica

-  Palazzo
-  Fabbricato rurale
-  Edificio pubblico/religioso
-  Casa unifamiliare
-  Casa plurifamiliare

Tavola	Comune di Cevo	Data
E1	Titolo	
	Analisi degli edifici: restituzione sintetica della tipologia edilizia	Scala







Cevo

A_103

A_104

A_105

A_099

A_100

A_101

A_102

A_106

A_108

A_111

A_112

A_113

A_114

A_115

A_116

A_117

A_110

A_121

A_120

A_119

A_118

A_145

A_146

A_148

A_147

A_149

A_089

A_090

A_091

A_096

A_097

A_098

A_092

A_093

A_094

A_095

A_081

A_080

A_079

A_078

A_088

A_087

A_052

A_079

A_078

A_053

A_059

A_077

A_082

A_083

A_124

A_123

A_134

A_135

A_136

A_139

A_150

A_151

A_152

A_051

A_054

A_060

A_061

A_076

A_084

A_050

A_084

A_280

A_125

A_125

A_133

A_133

A_137

A_138

A_153

A_159

A_160

A_162

A_164

A_055

A_057

A_075

A_074

A_073

A_075

A_074

A_073

A_280

A_125

A_125

A_133

A_133

A_137

A_138

A_153

A_159

A_160

A_162

A_164

A_056

A_058

A_062

A_075

A_074

A_073

A_072

A_071

A_085

A_086

A_126

A_127

A_128

A_129

A_130

A_154

A_155

A_157

A_161

A_163

A_165

A_229

A_230

A_231

A_232

A_233

A_063

A_064

A_065

A_068

A_069

A_279

A_070

A_126

A_127

A_128

A_129

A_130

A_131

A_132

A_156

A_171

A_168

A_167

A_166

A_228

A_227

A_226

A_225

A_224

A_270

A_223

A_221

A_219

A_220

Cevo

A_274

A_272

A_273

A_271

A_236

A_235

A_174

A_172

A_170

A_182

A_183

A_184

A_212

A_227

A_226

A_225

A_224

A_223

A_221

A_219

A_173

A_170

A_182

A_183

A_184

A_212

A_215

A_216

A_217

A_218

A_175

A_173

A_181

A_185

A_182

A_183

A_184

A_213

A_215

A_216

A_217

A_176

A_180

A_185

A_188

A_210

A_209

A_208

A_207

A_206

A_205

A_179

A_186

A_187

A_189

A_210

A_209

A_208

A_207

A_206

A_205

A_177

A_178

A_187

A_189

A_191

A_192

A_213

A_216

A_217

A_204

A_203

A_177

A_178

A_187

A_189

A_191

A_192

A_213

A_216

A_217

A_204

A_203

A_190

A_193

A_198

A_199

A_200

A_201

A_190

A_193

A_198

A_199

A_200

A_201

A_194

A_195

A_196

A_197

A_202

A_194

A_195

A_196

A_197

A_202

A_199

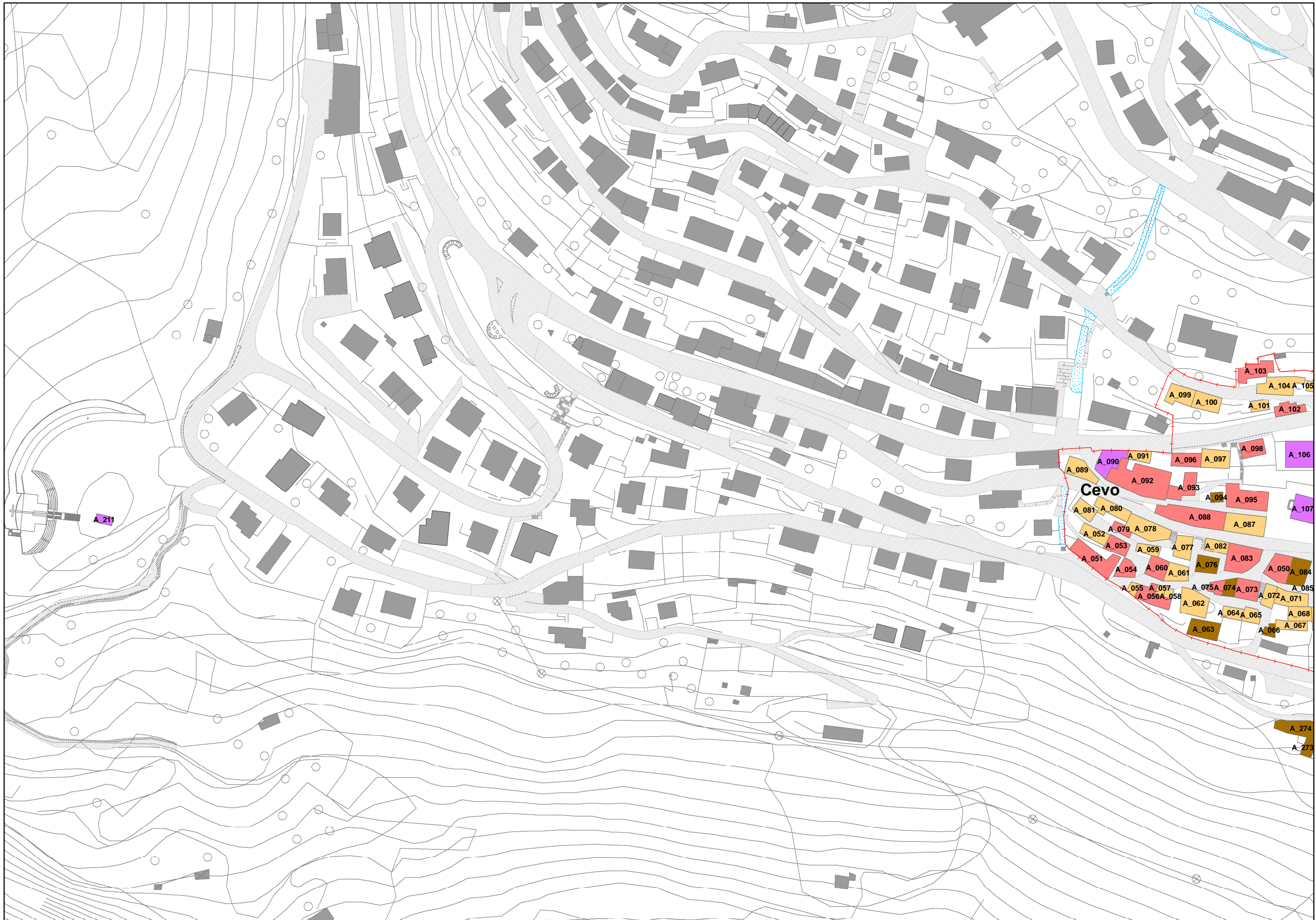
A_200

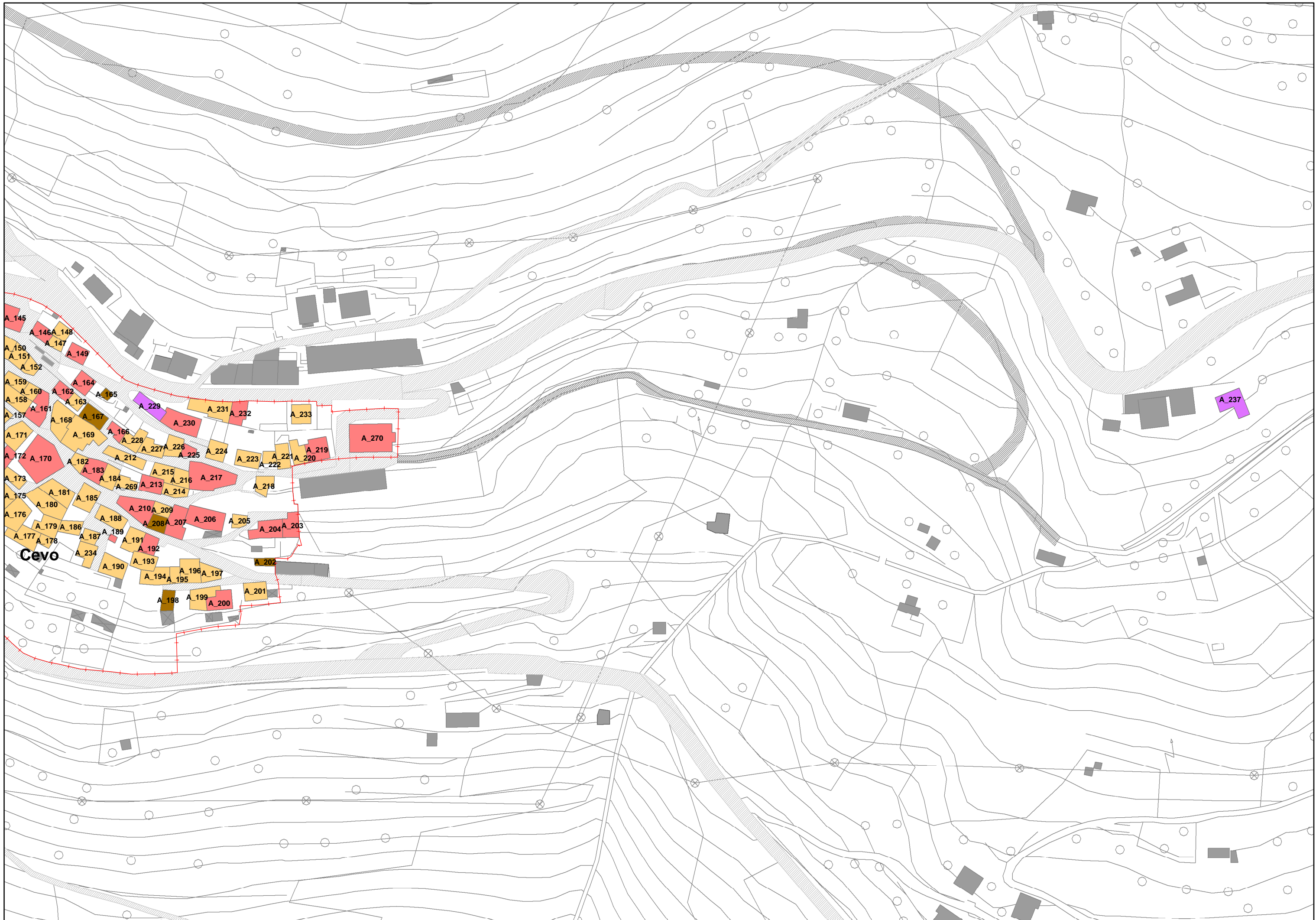
A_201

A_199

A_200

A_201



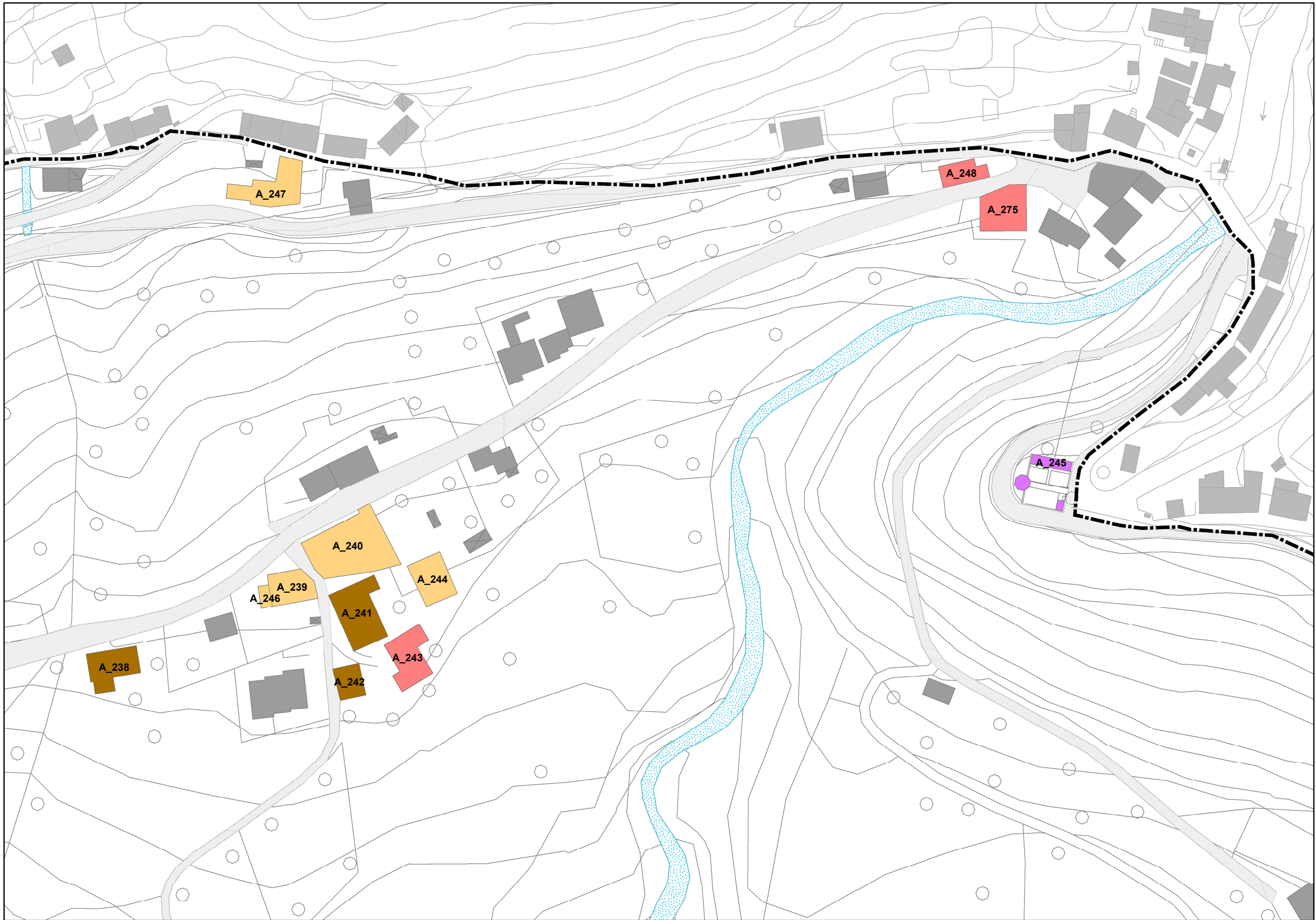


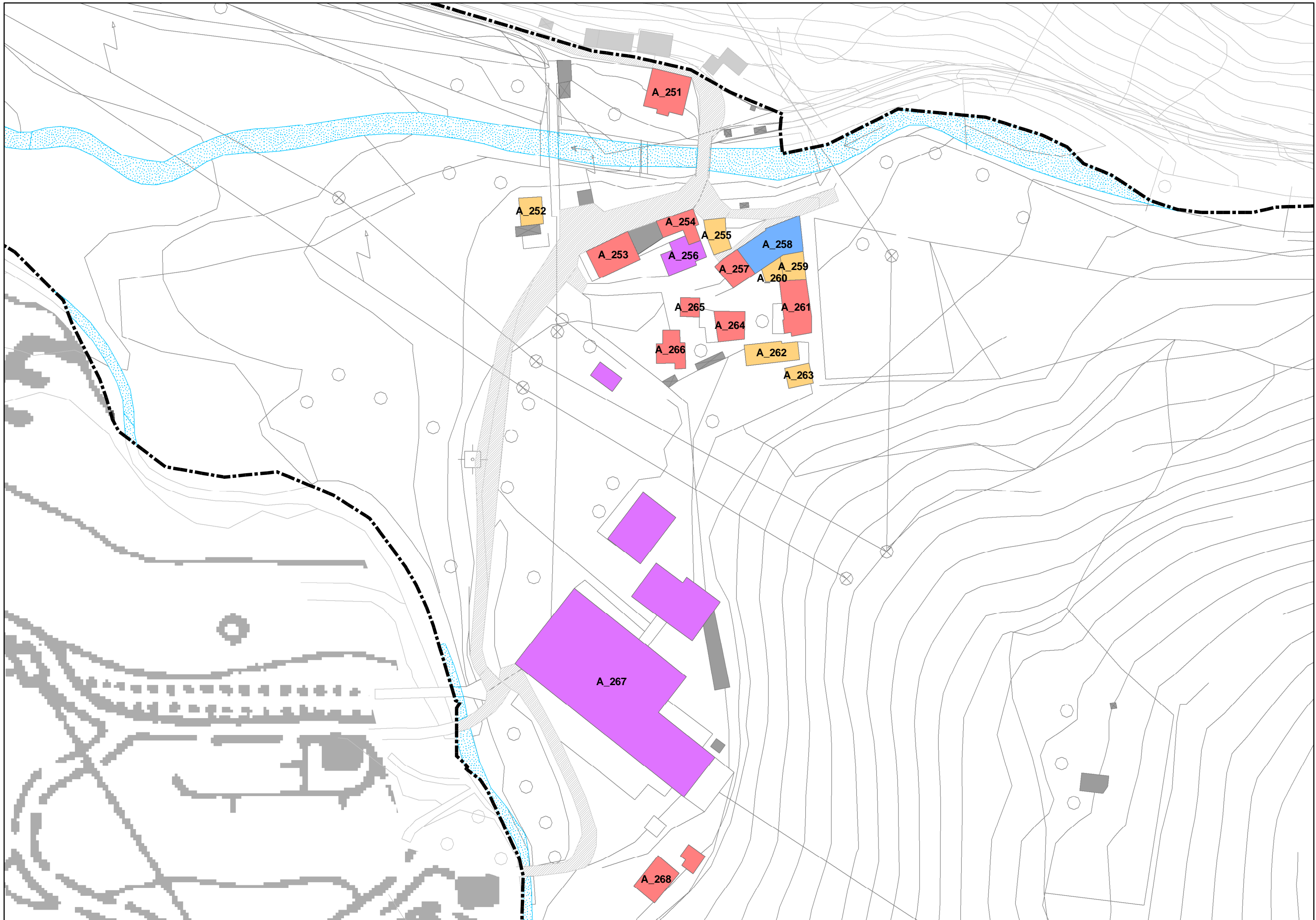
A_145
A_146 A_148
A_150 A_147
A_151
A_152
A_159
A_160 A_164
A_158 A_162
A_163 A_165
A_157 A_161
A_168 A_167
A_171 A_169
A_166
A_172 A_170 A_182
A_183 A_212
A_173 A_181
A_184 A_215
A_175 A_180 A_185
A_176 A_179 A_186
A_187 A_188
A_177 A_178 A_189
A_191
A_192
A_190 A_193
A_194 A_195
A_196 A_197
A_198 A_199
A_200
A_201

Cevo


A_229
A_231 A_232
A_233
A_230
A_270
A_228
A_227 A_226
A_224
A_223 A_221 A_219
A_222 A_220
A_218
A_210 A_209
A_208 A_207 A_206
A_205
A_204 A_203
A_202


A_237





Legenda

 Confine comunale

 Nuclei di antica formazione

 Corsi d'acqua

 Viabilità esistente

 Viabilità di progetto

Stato di dissesto

 Poche lesioni

 Lesioni non Presenti

Stato di conservazione

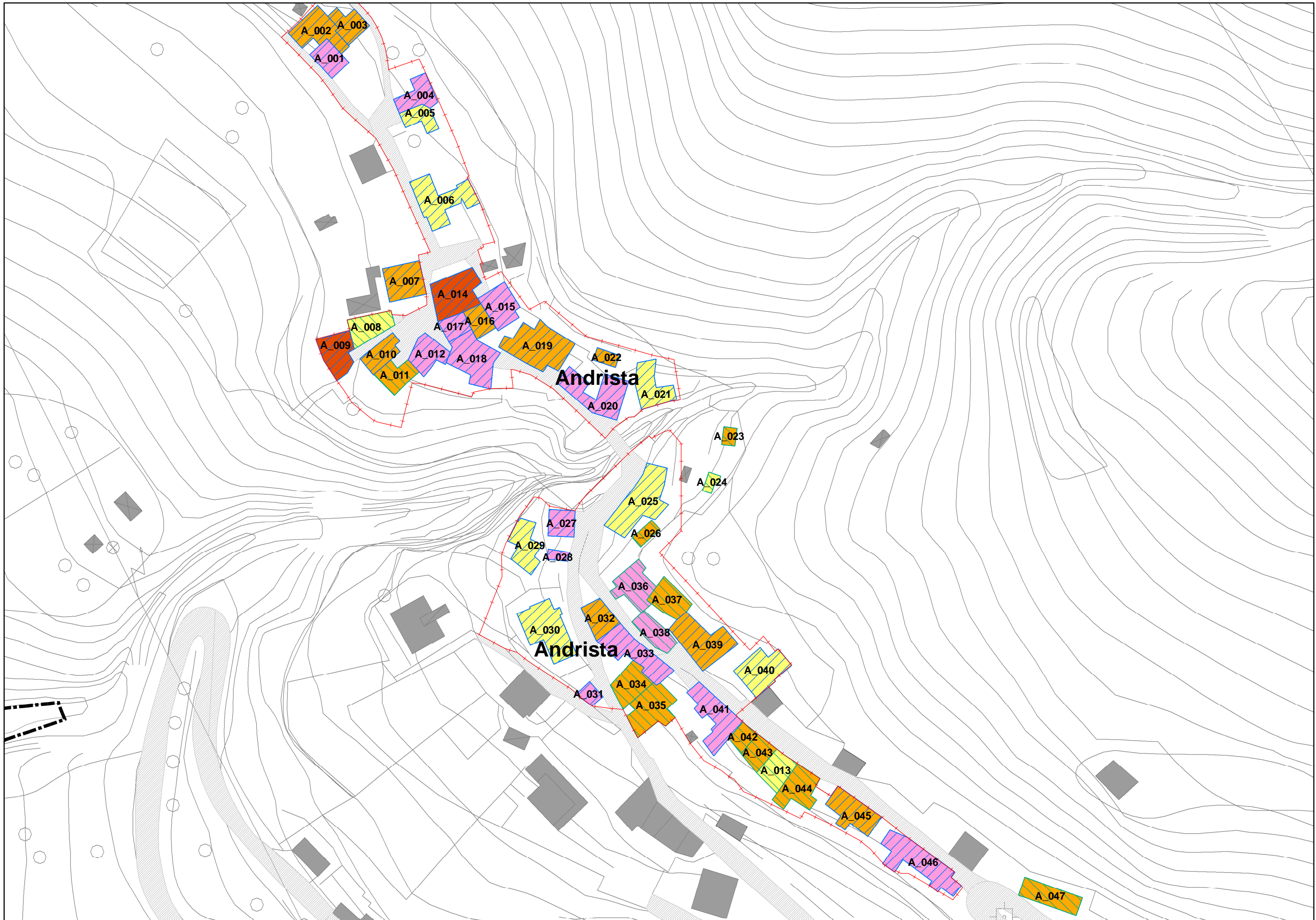
 Integro

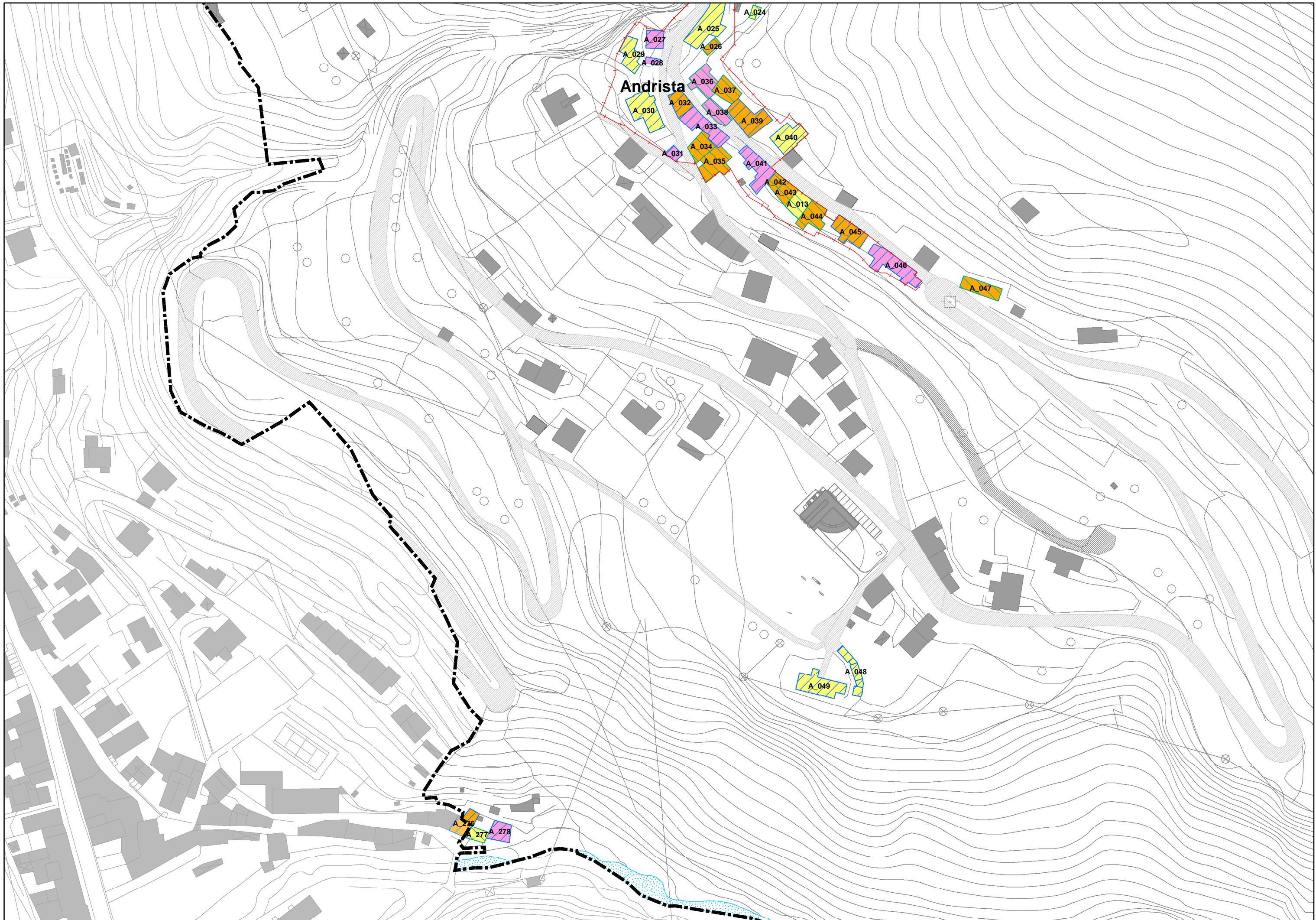
 Poco alterato

 Alterato

 Molto alterato

Tavola	Comune di Cevo	Data
E2	Titolo	
	Analisi degli edifici: restituzione sintetica dello stato di conservazione e dello stato di dissesto	Scala





Andrista

A_024
A_025
A_026
A_027
A_028
A_029

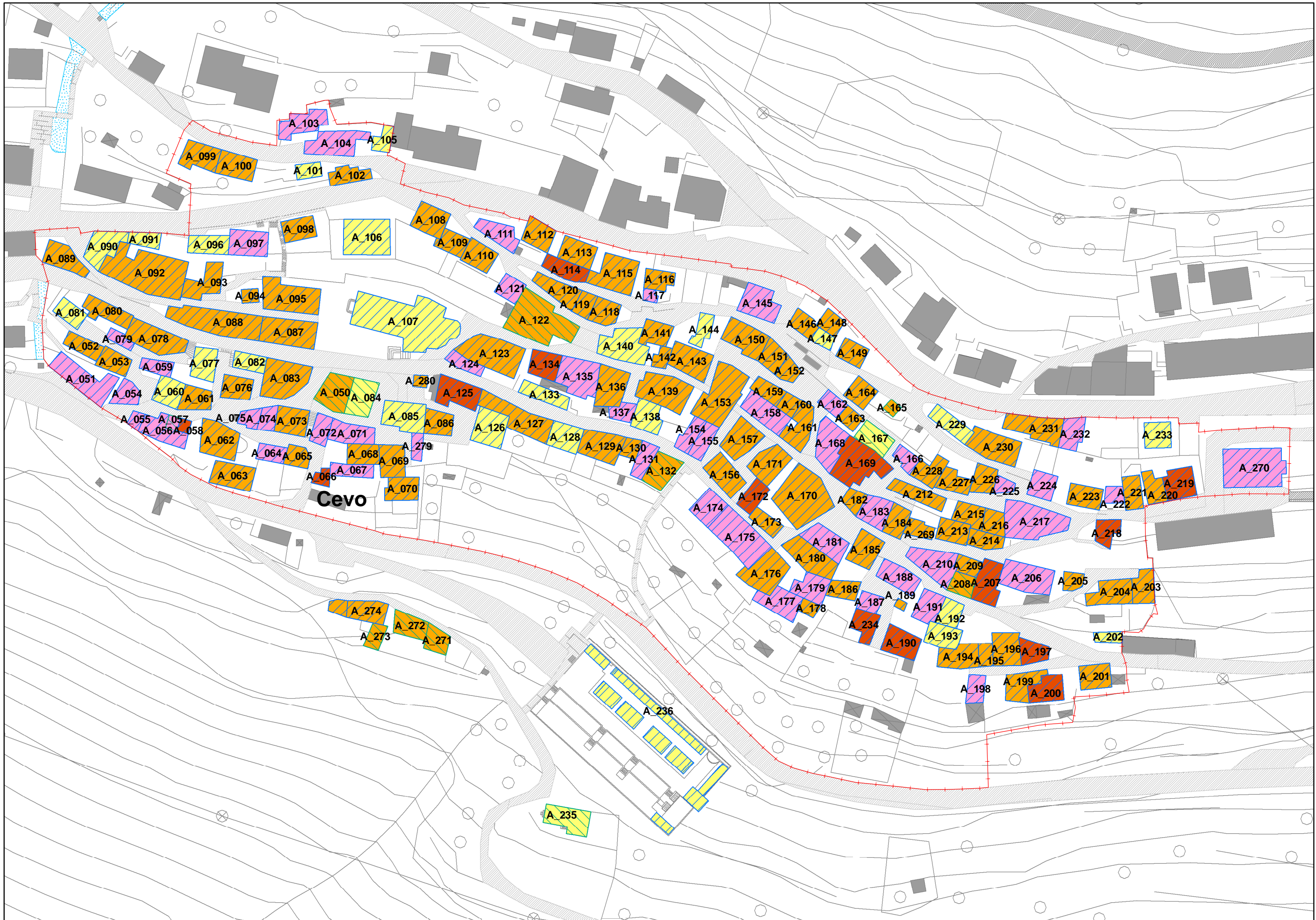
A_030
A_031
A_032
A_033
A_034
A_035
A_036
A_037
A_038
A_039

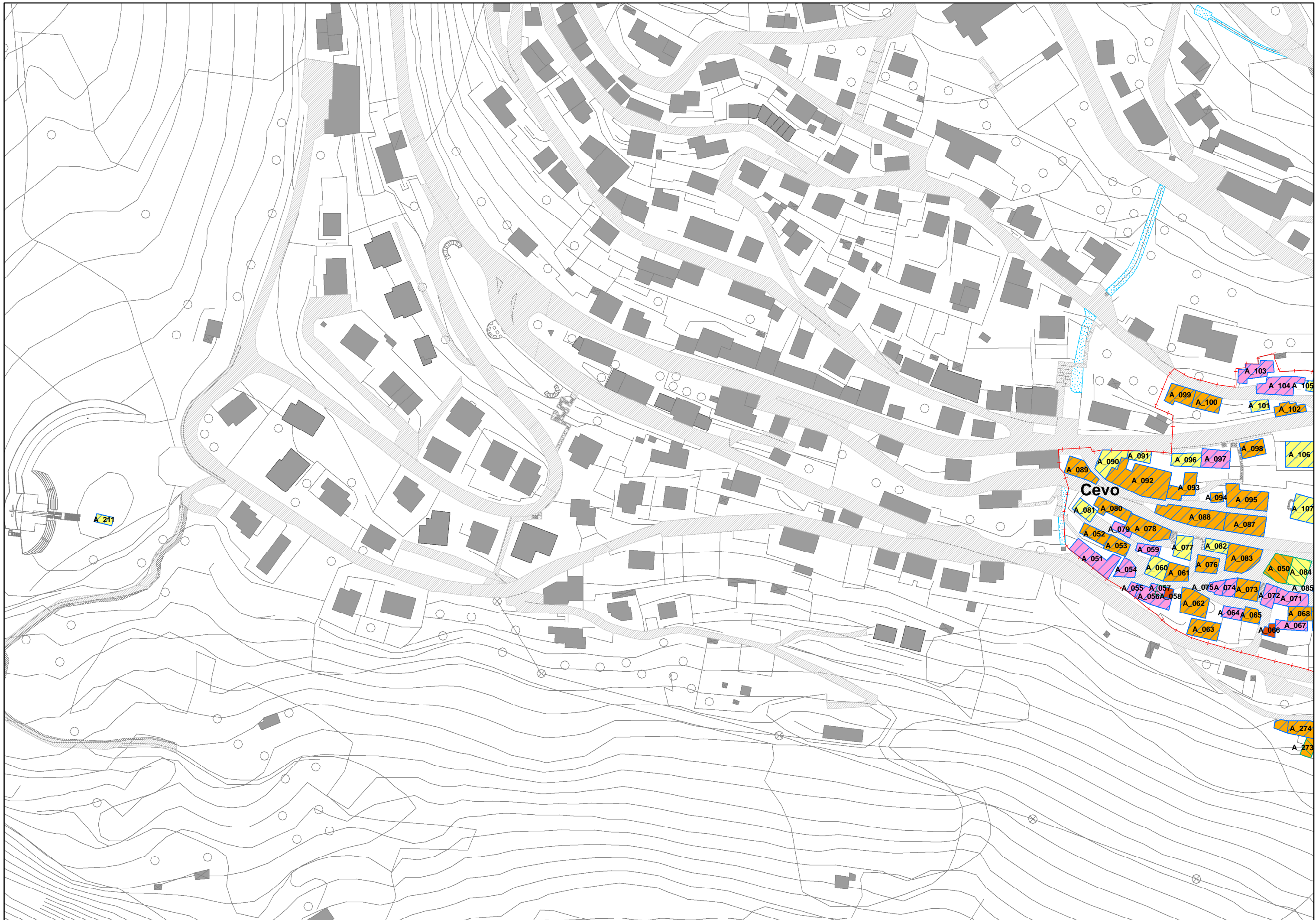
A_040
A_041
A_042
A_043
A_044
A_045
A_046

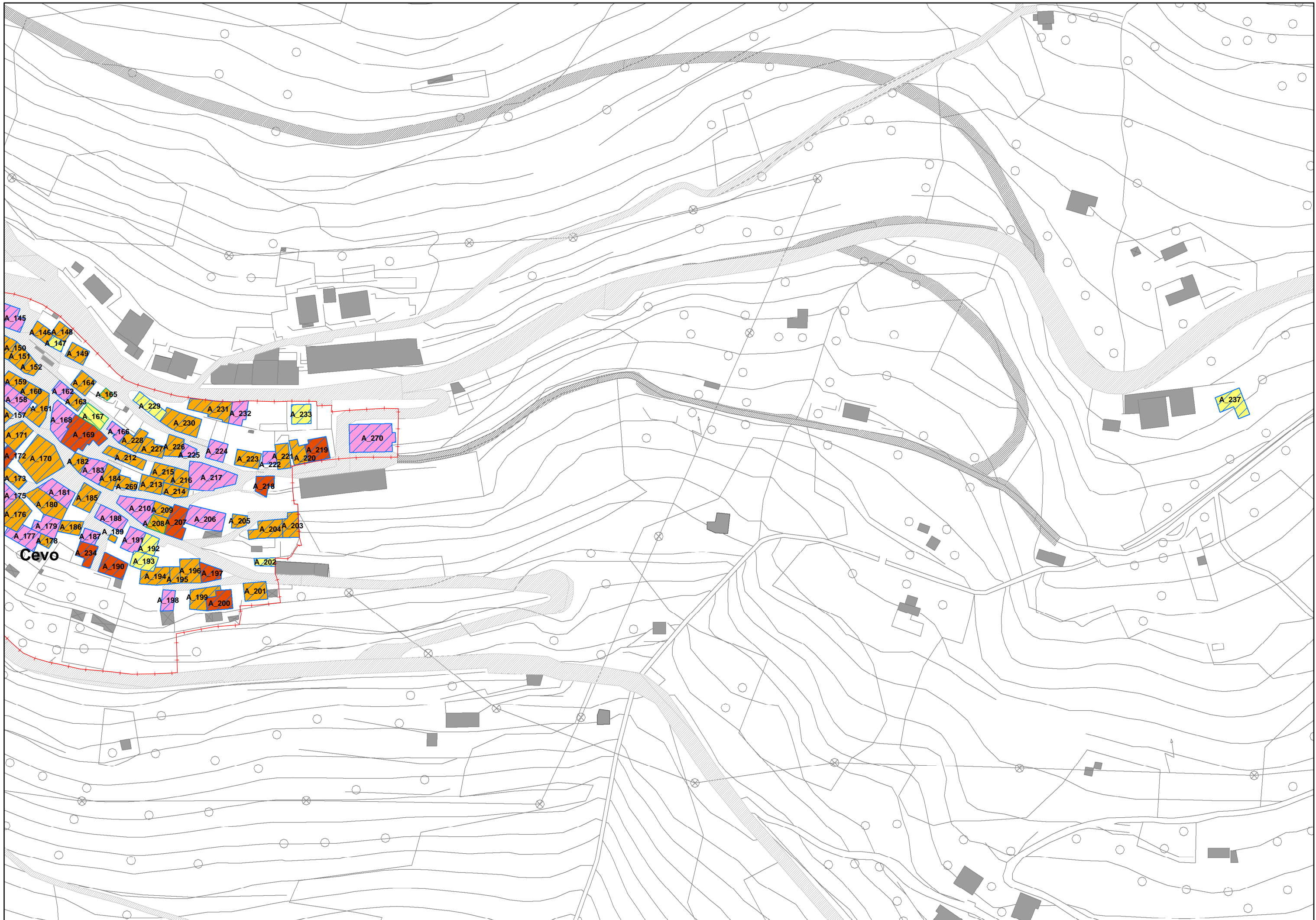
A_047

A_048
A_049

A_276
A_277
A_278







Cevo

A_145
A_146A_148
A_147
A_149
A_150
A_151
A_152
A_159
A_160
A_162
A_163
A_164
A_165
A_157
A_161
A_168
A_167
A_171
A_169
A_166
A_172
A_170
A_182
A_212
A_228
A_227
A_226
A_173
A_183
A_184
A_215
A_216
A_217
A_175
A_181
A_185
A_210
A_209
A_176
A_180
A_188
A_208
A_207
A_206
A_205
A_177
A_179
A_186
A_187
A_189
A_191
A_204
A_203
A_178
A_234
A_192
A_193
A_194
A_195
A_196
A_197
A_198
A_199
A_200
A_201
A_202

A_233

A_270

A_229

A_231

A_232

A_230

A_223

A_221

A_219

A_224

A_222

A_218

A_225

A_224

A_218

A_223

A_221

A_219

A_222

A_220

A_218

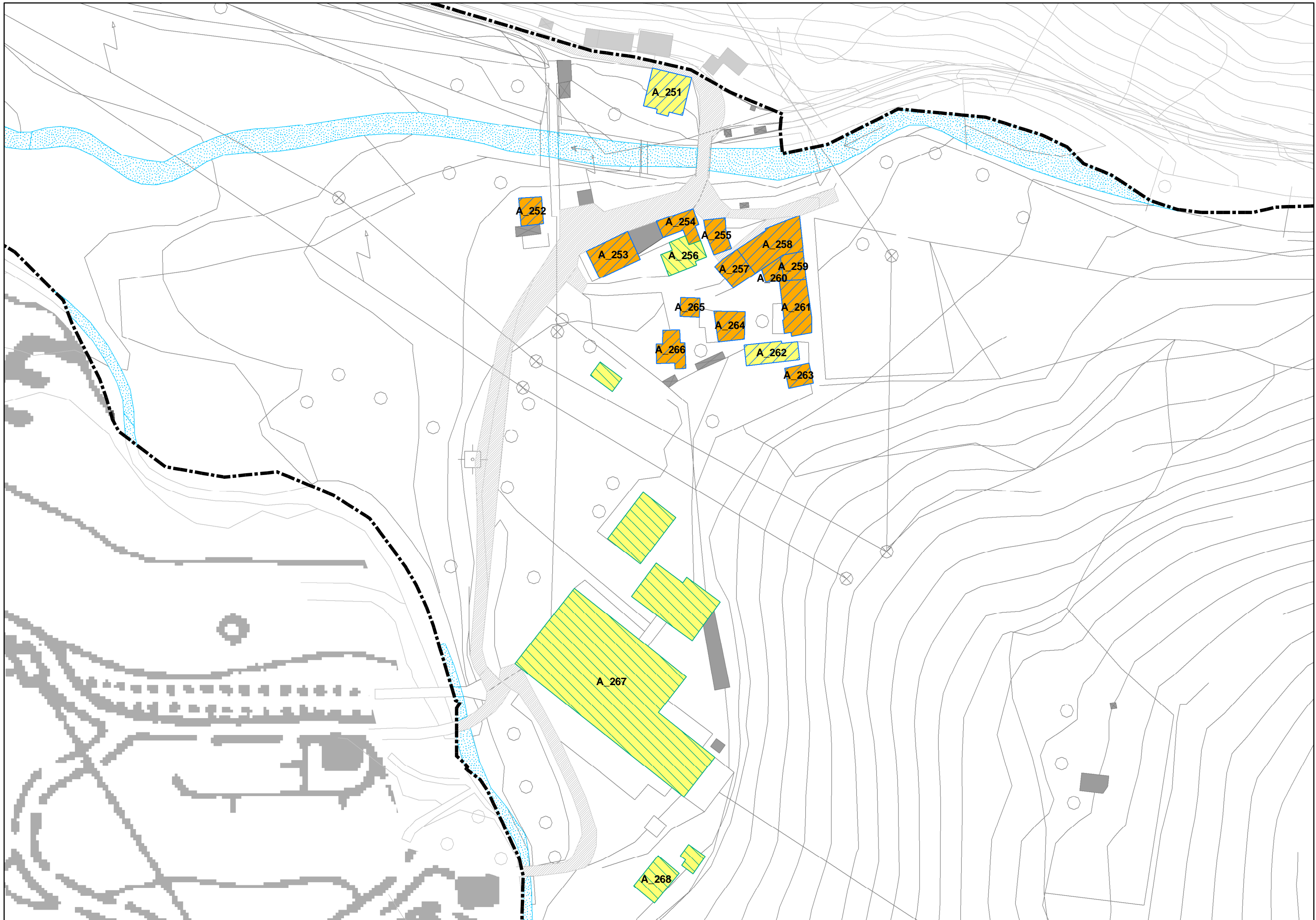
A_222

A_220

A_218

A_237






Legenda



Confine comunale



Nuclei di antica formazione



Corsi d'acqua



Viabilità esistente



Viabilità di progetto

Rilevanza paesistica



Neutro o senza rilievo

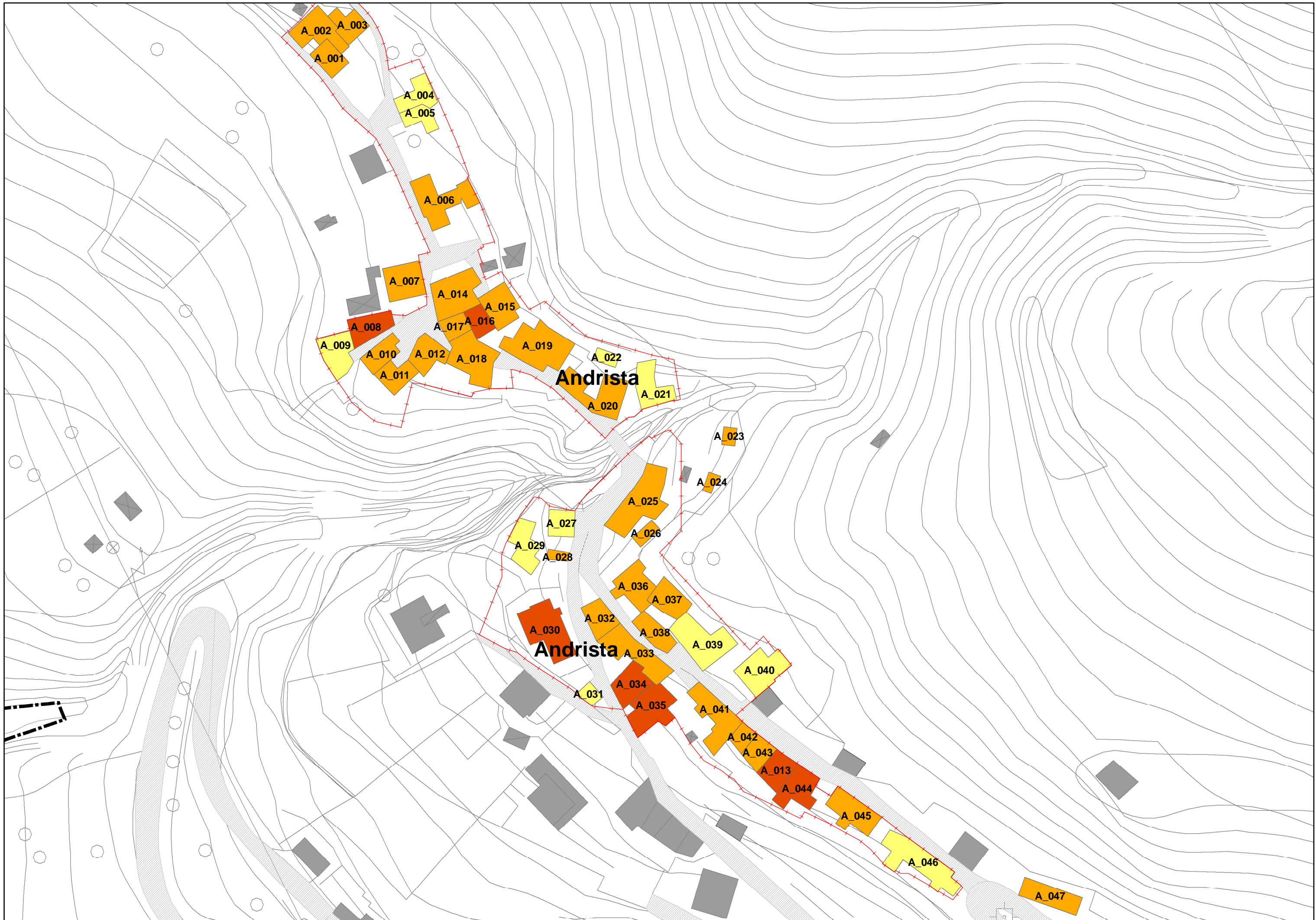


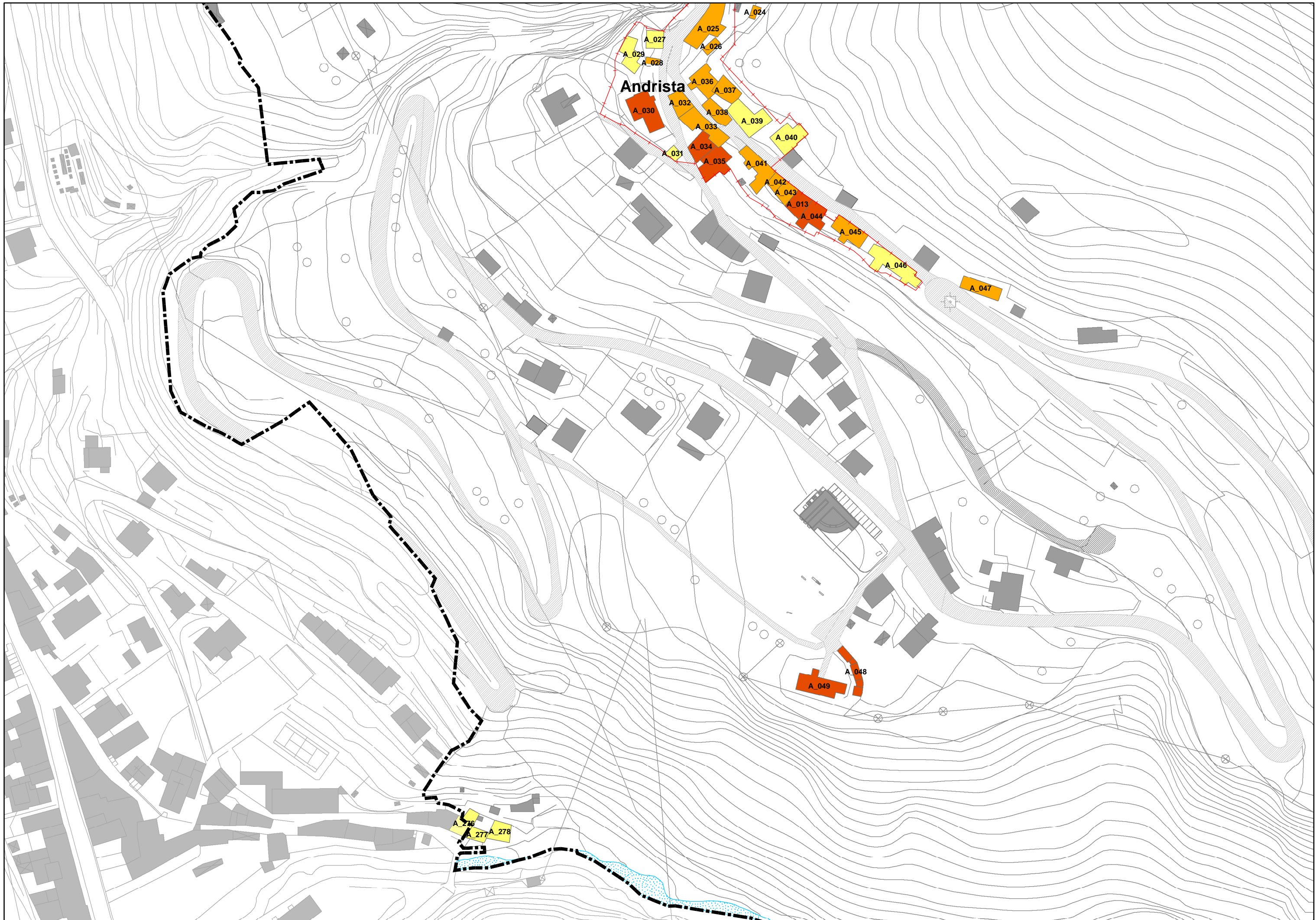
Complementare al paesaggio

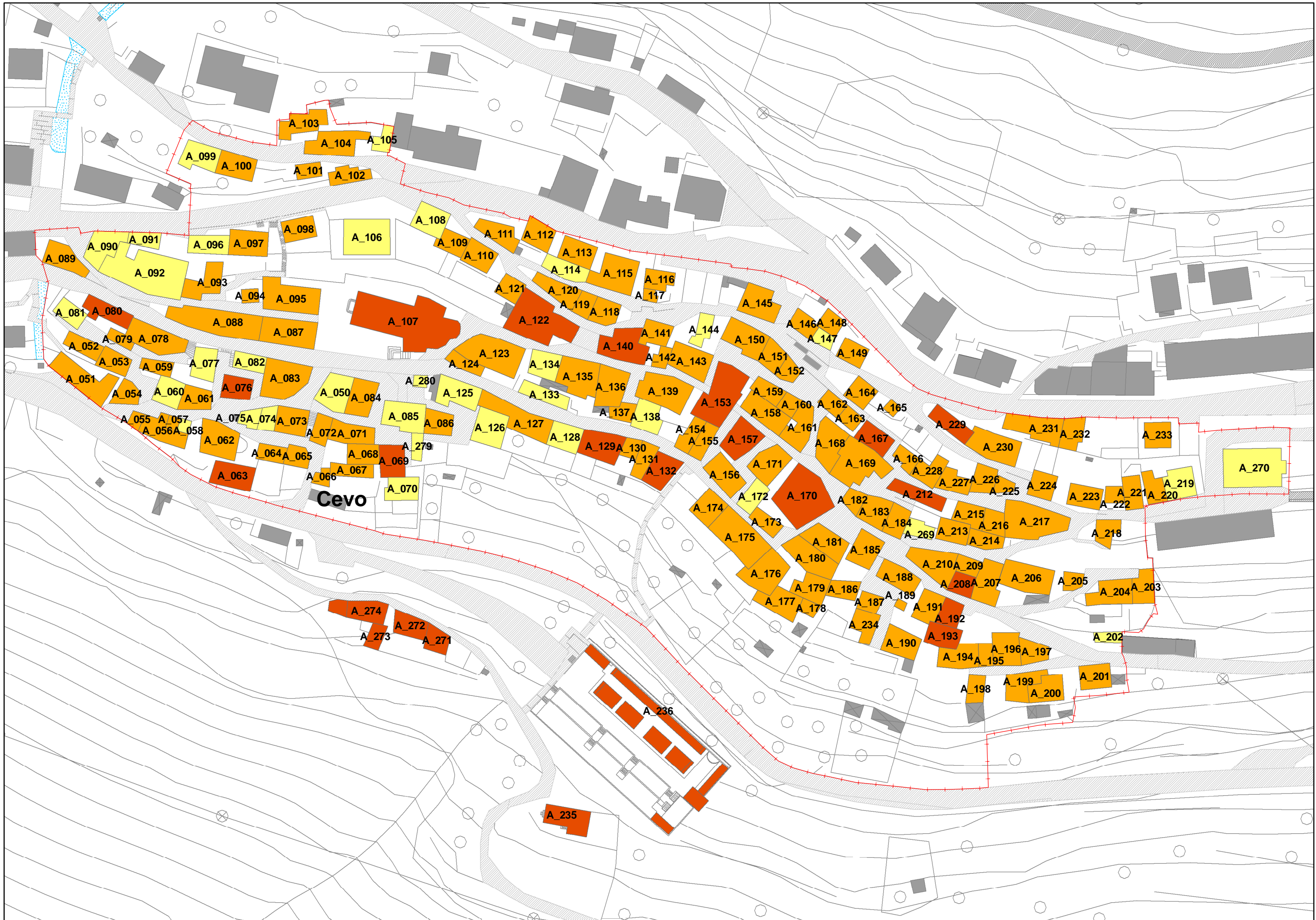


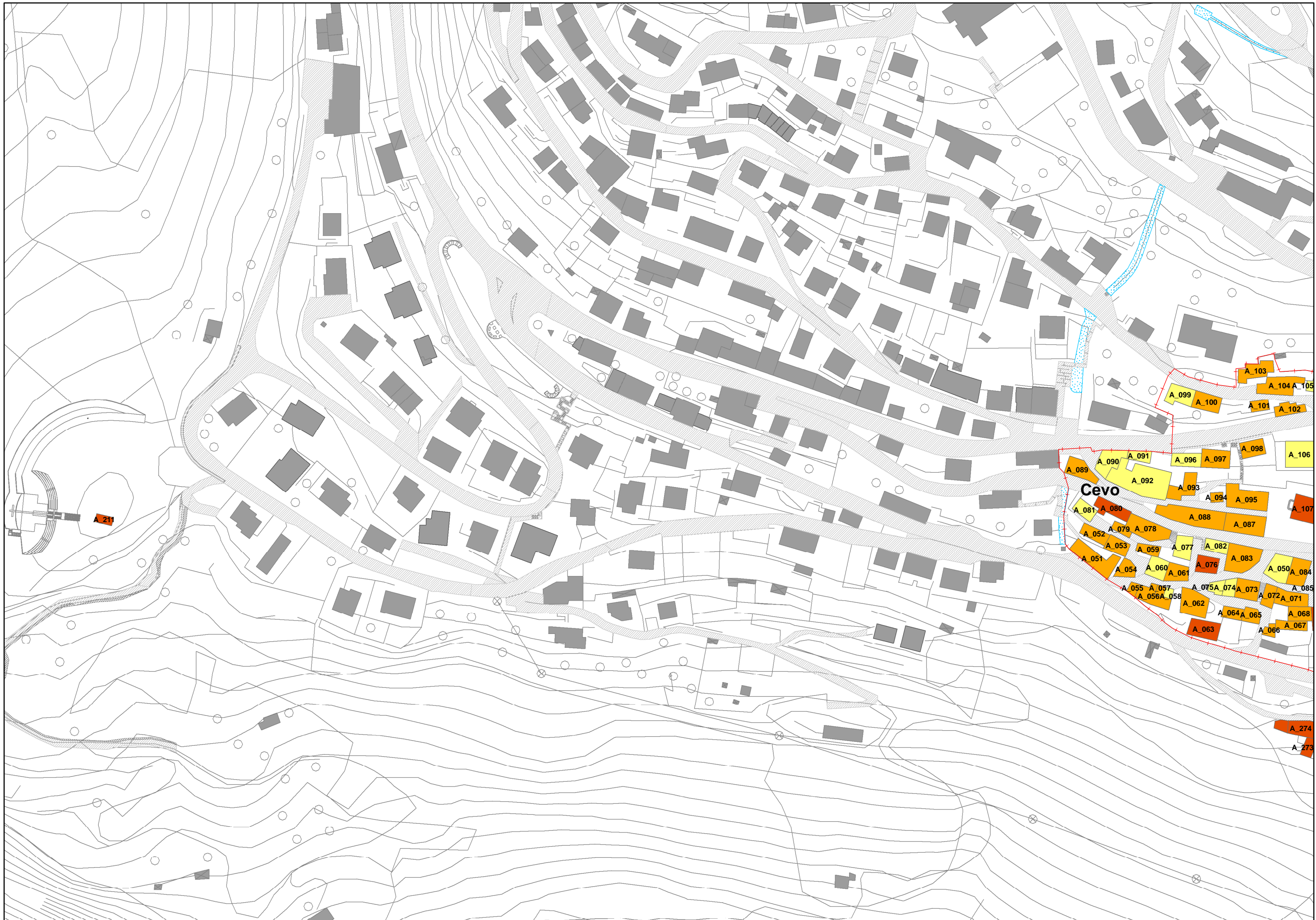
Caratterizzanti / significativi per il paesaggio

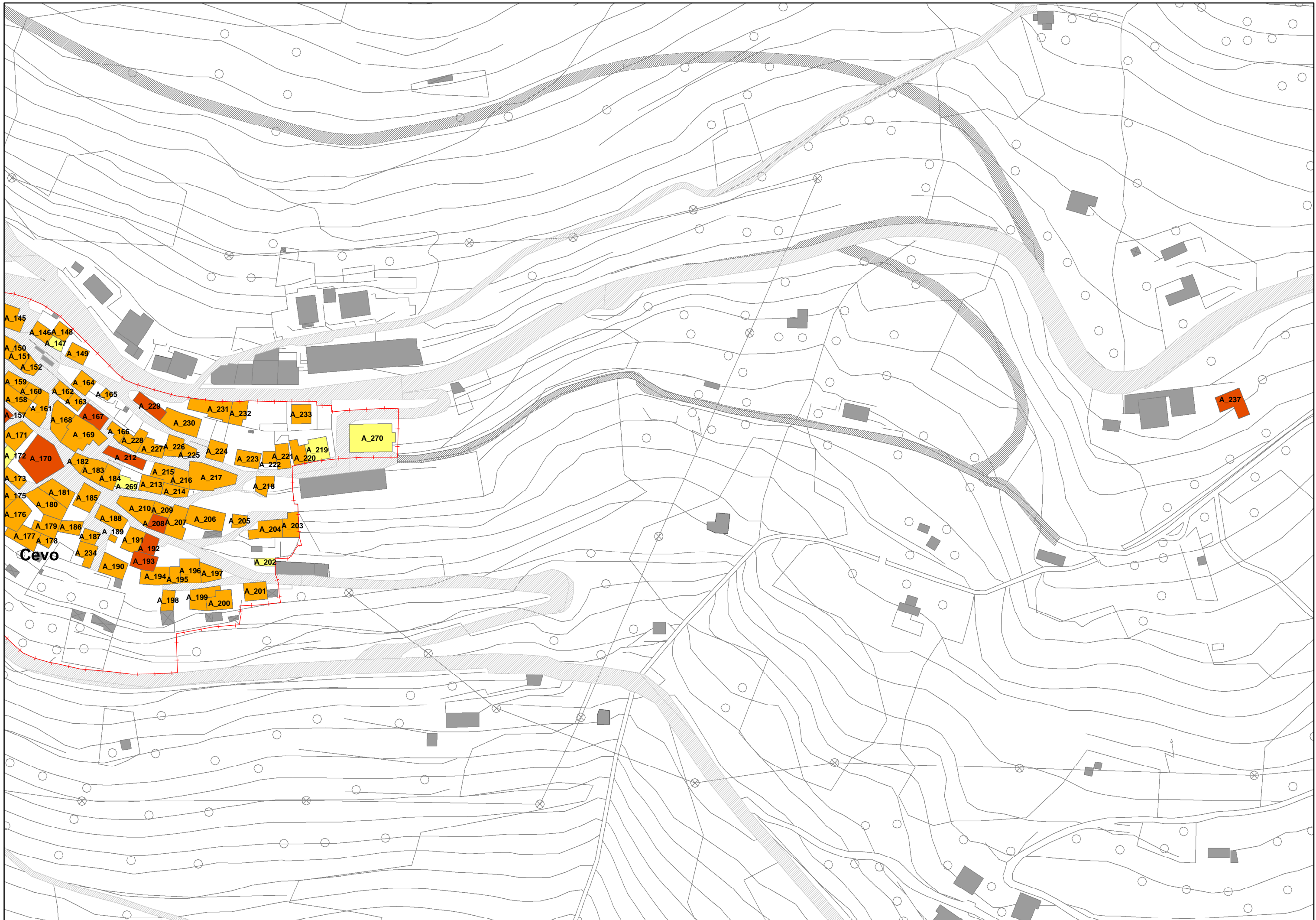
Tavola	Comune di Cevo	Data
E3	Titolo	
	Analisi degli edifici: restituzione sintetica della rilevanza paesistica	Scala











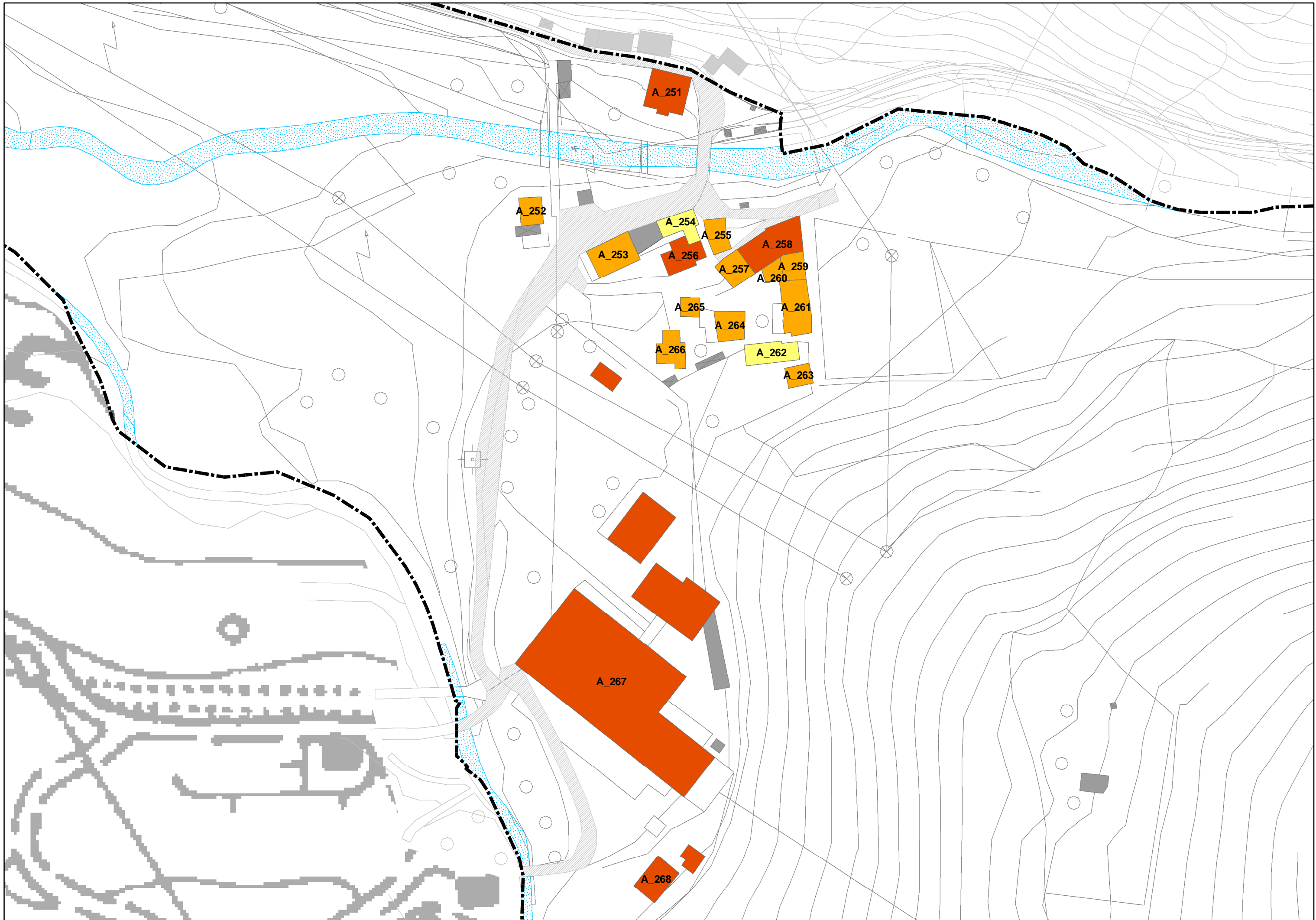
A_145
A_146 A_148
A_150 A_147
A_151 A_149
A_152
A_159 A_164
A_160 A_162 A_165
A_158 A_163
A_161 A_167
A_157 A_168 A_169
A_171 A_170 A_182
A_172 A_183
A_173 A_184
A_175 A_181 A_185
A_180 A_186
A_176 A_179 A_188
A_177 A_187 A_189
A_178 A_191
A_190 A_192
A_193
A_194 A_196 A_197
A_195
A_198 A_199
A_200
A_201

Cevo

A_229 A_231 A_232 A_233
A_230
A_228 A_227 A_226 A_224 A_219 A_270
A_212 A_225 A_222 A_221 A_220
A_215 A_216 A_217
A_218
A_204 A_203
A_202

A_237






Legenda



Confine comunale




Nuclei di antica formazione



Corsi d'acqua



Viabilità esistente



Viabilità di progetto

Valore architettonico



Nulla



Modesto

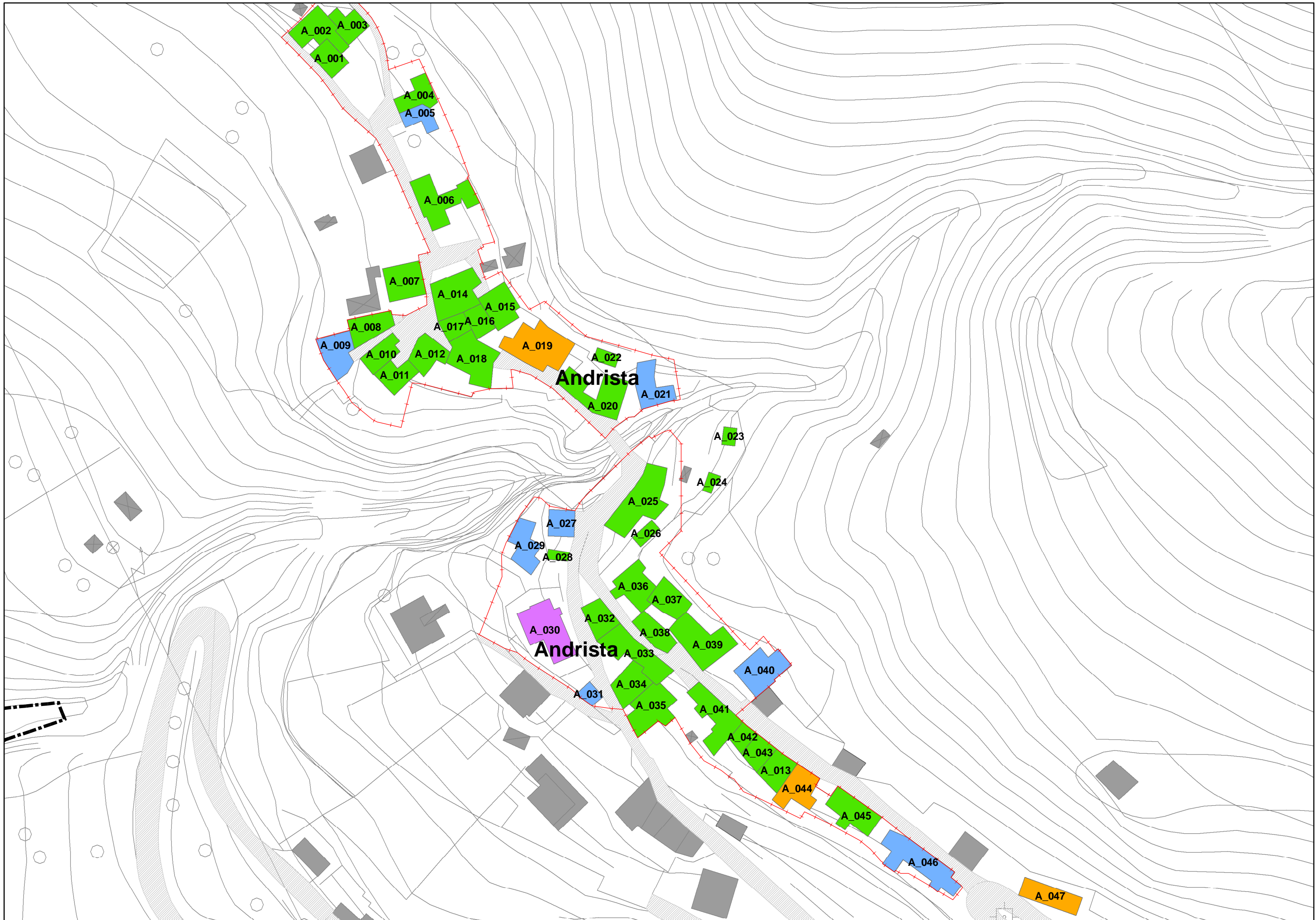


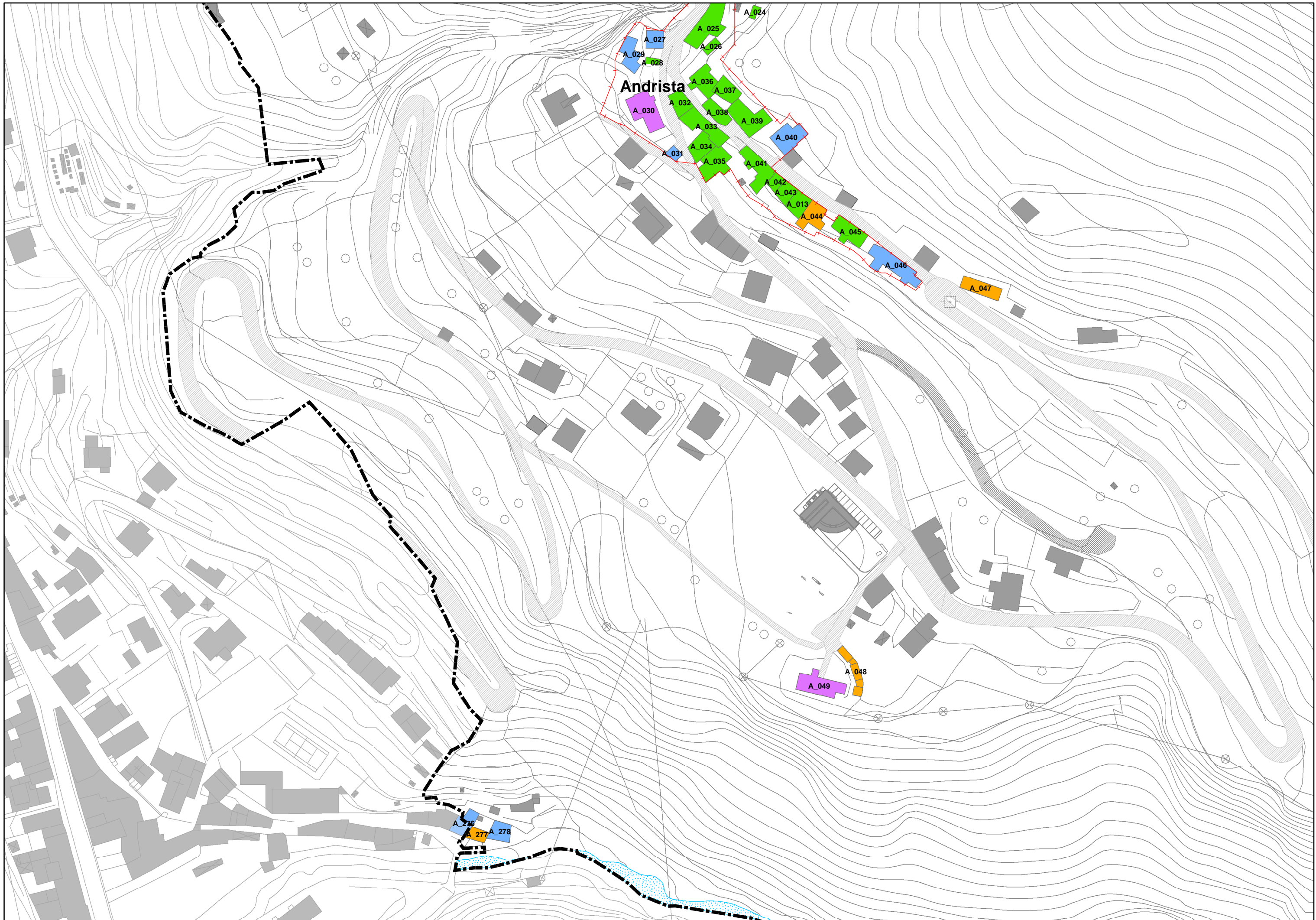
Buono

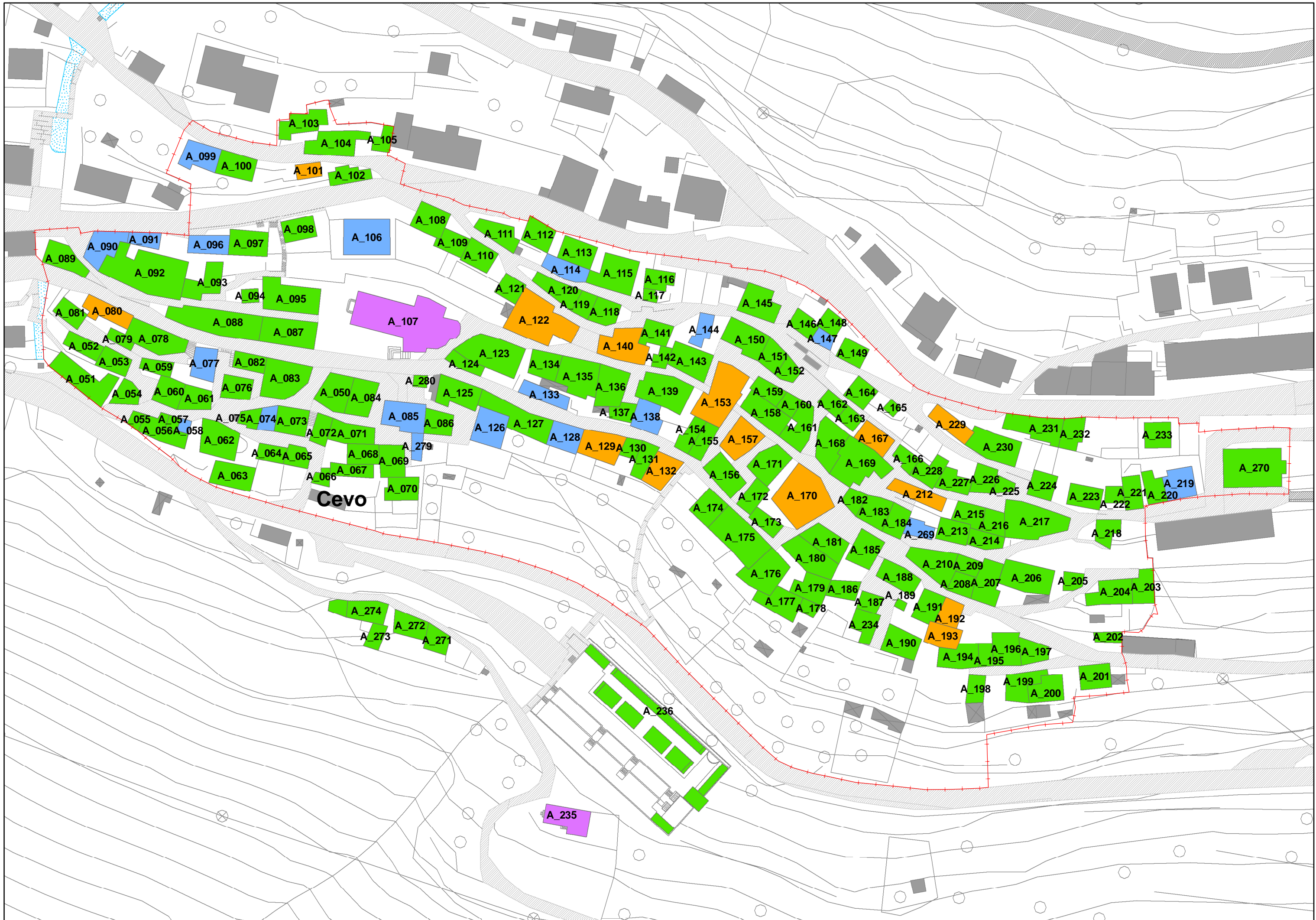


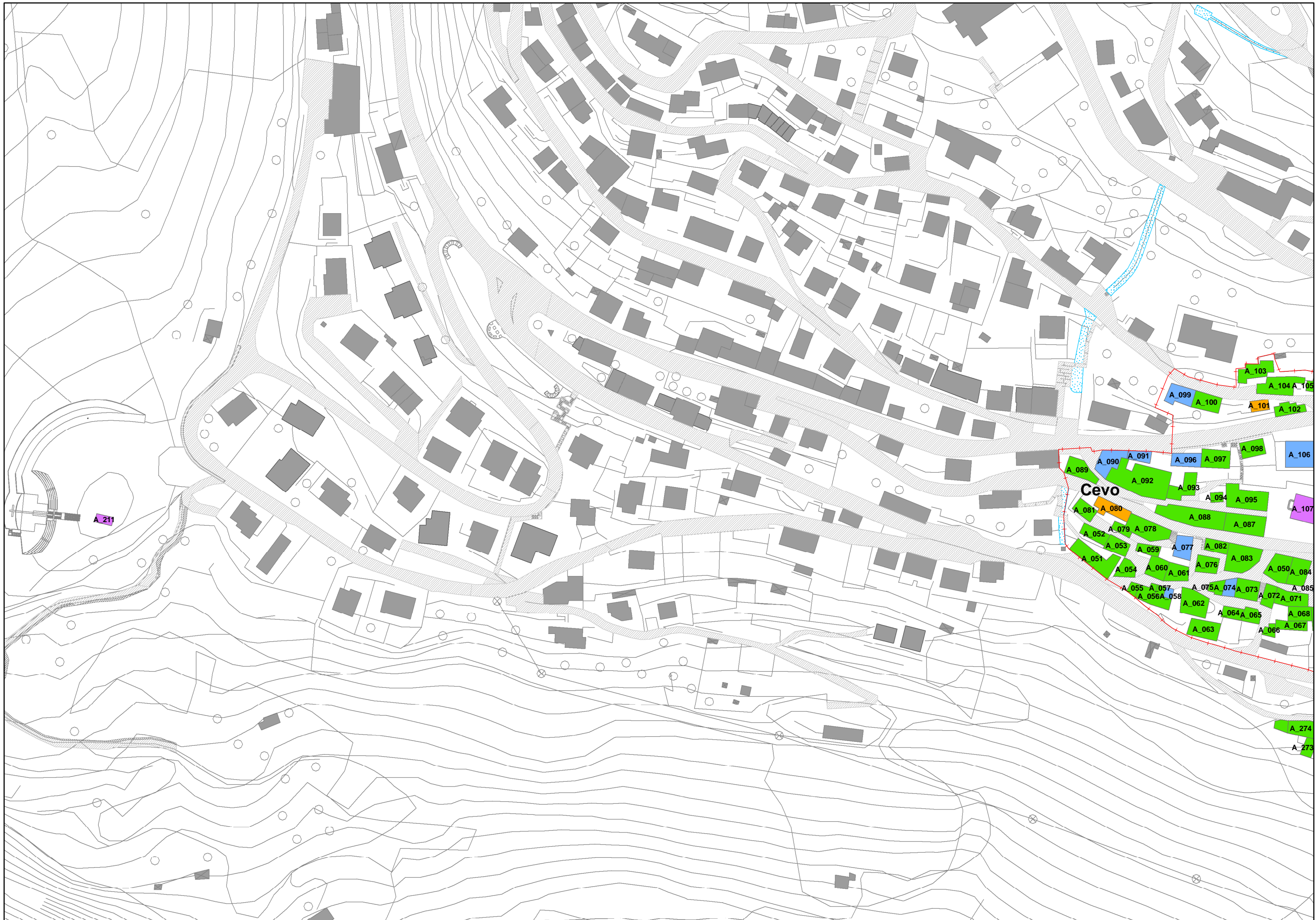
Rilevante

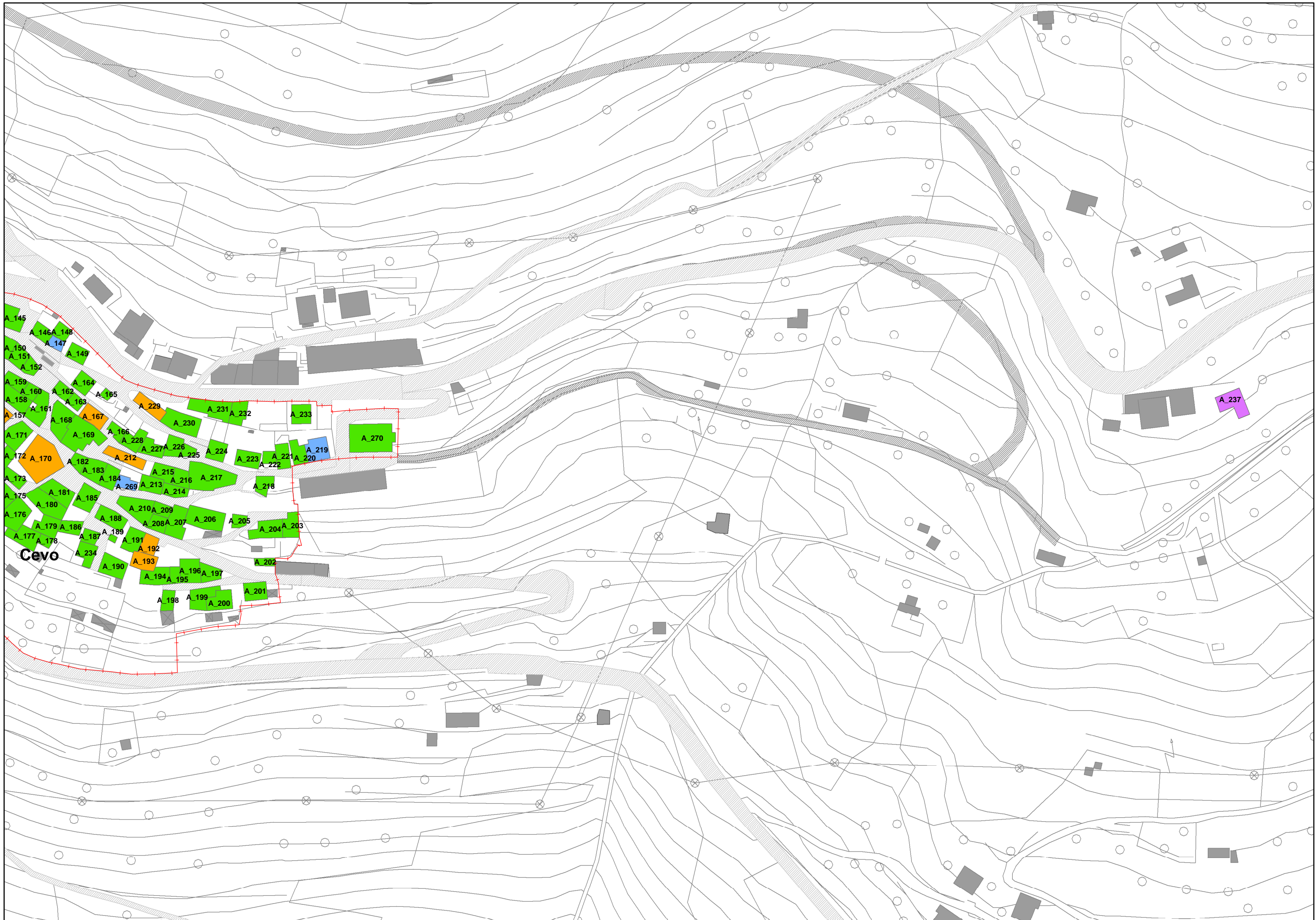
Tavola	Comune di Cevo	Data
E4	Titolo	
	Analisi degli edifici: restituzione sintetica del valore architettonico	Scala



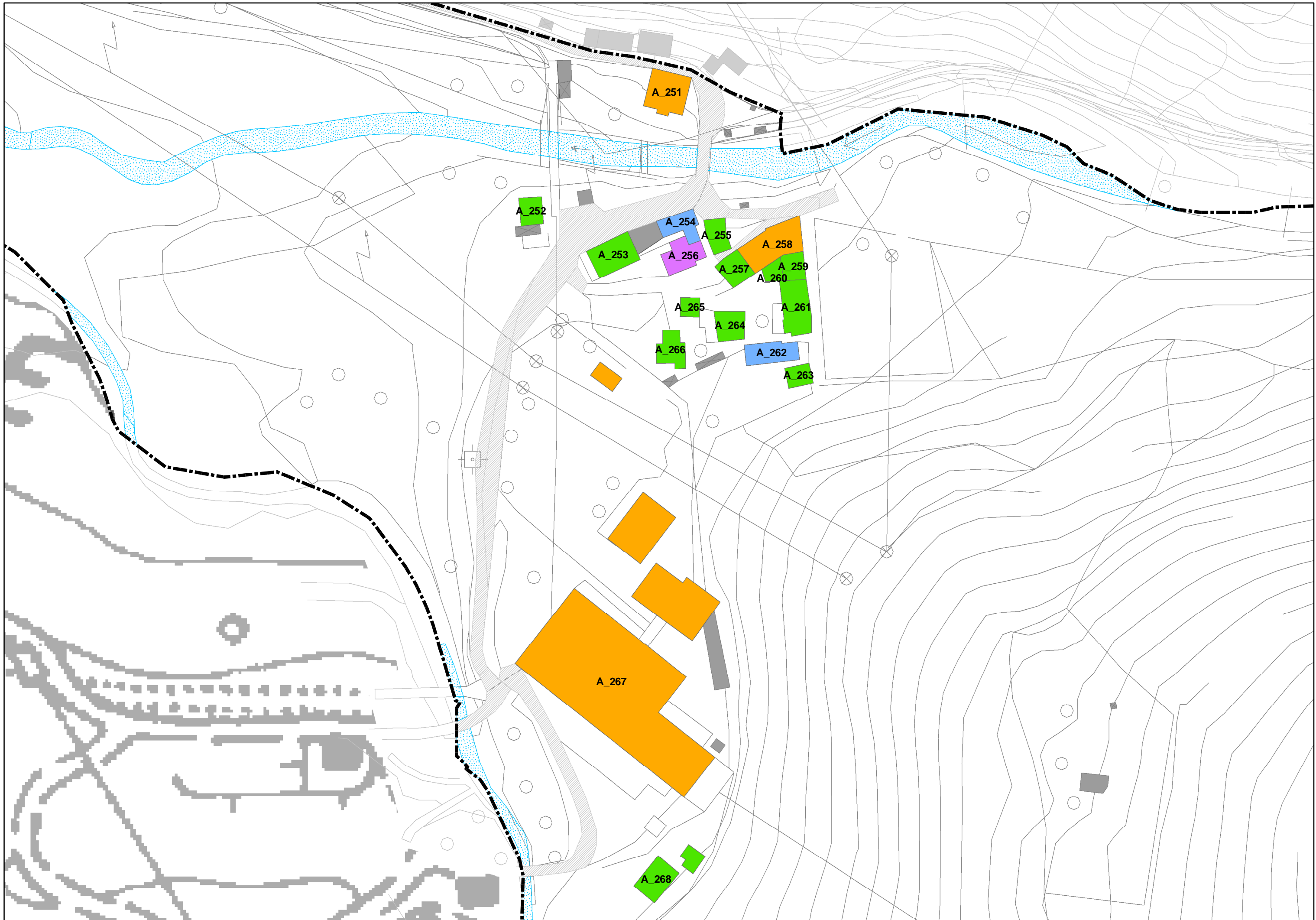








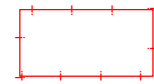





Legenda



Confine comunale




Nuclei di antica formazione



Corsi d'acqua

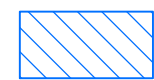


Viabilità esistente




Viabilità di progetto

Sottotetto



Presente



Presente, utilizzato

Destinazione d'uso principale



EDIFICIO D'ABITAZIONE



EDIFICIO AGRICOLO E RURALE



EDIFICIO DI CULTO (CHIESA - CAPPELLA - ORATORIO)




EDIFICIO CIMITERIALE



EDIFICIO MINORE IN MURATURA - GARAGE

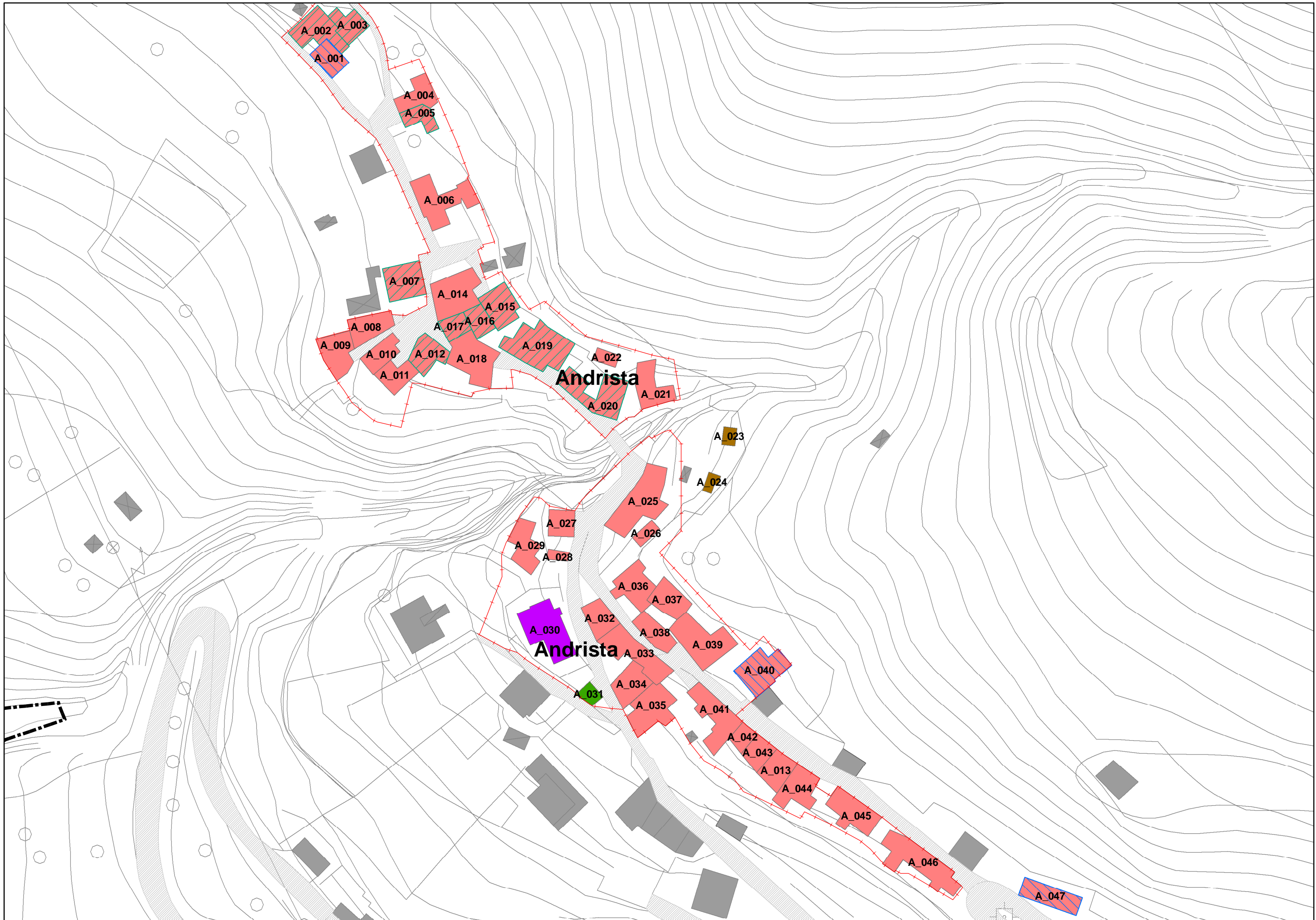


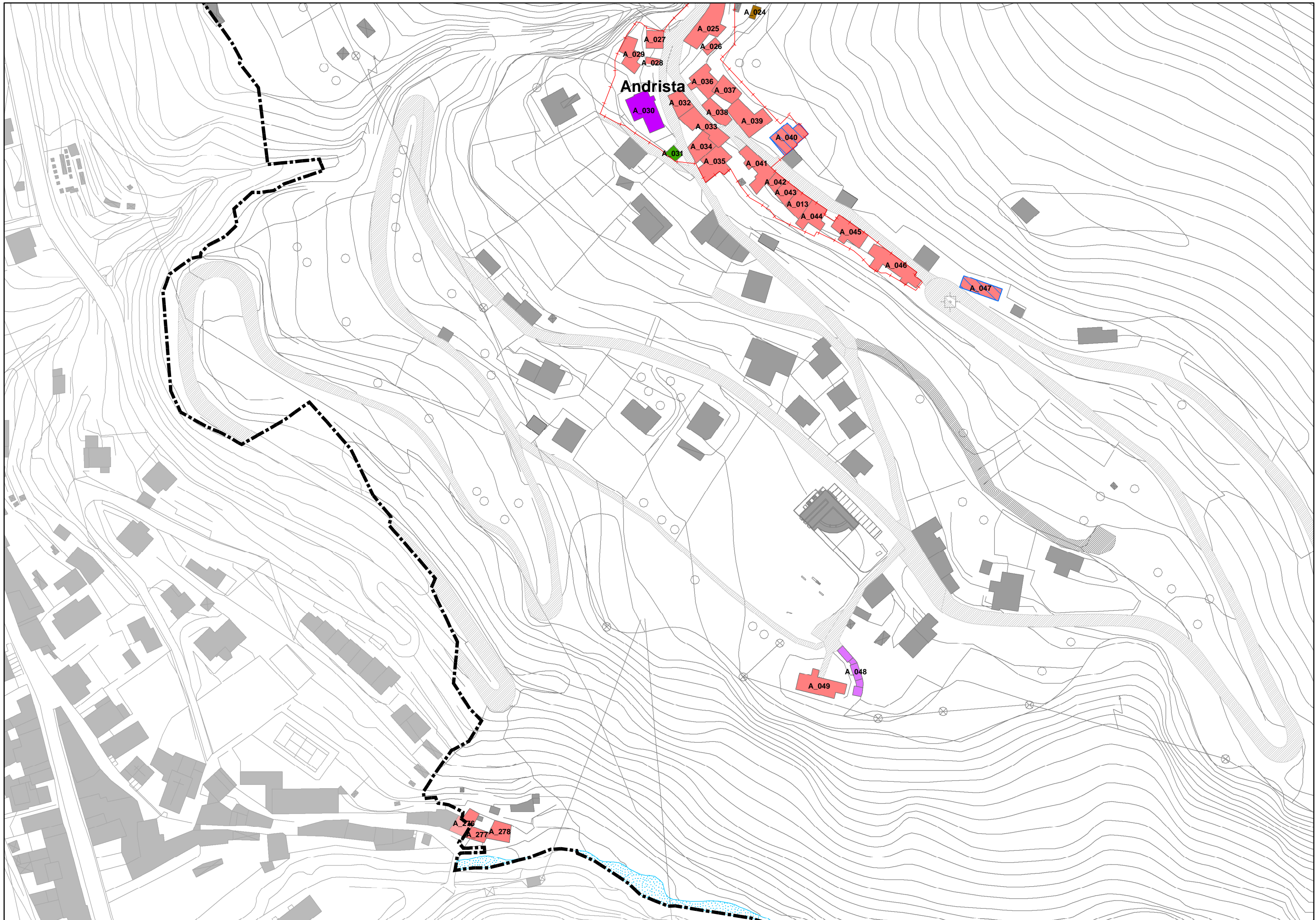
CENTRALE IDROELETTRICA

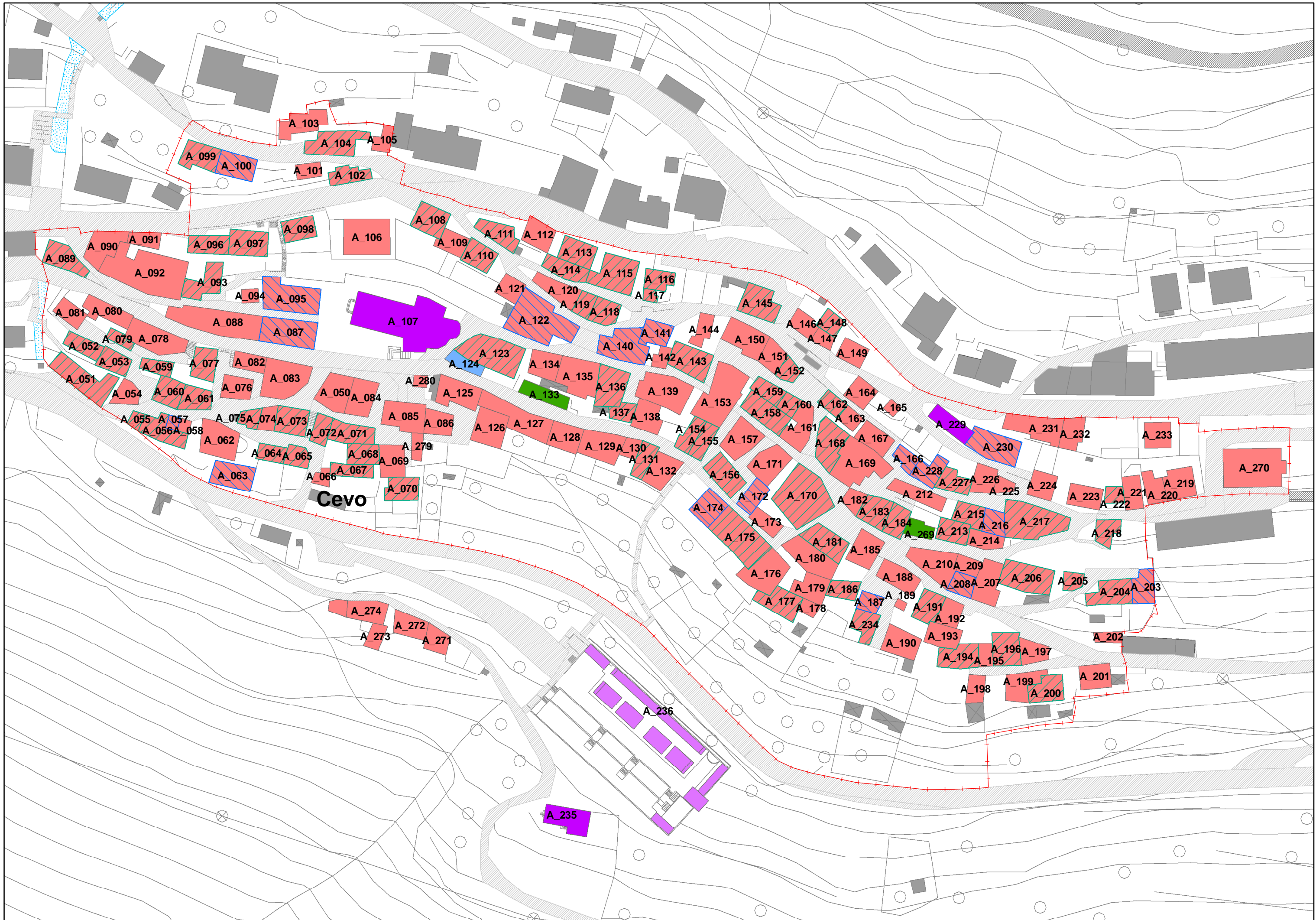


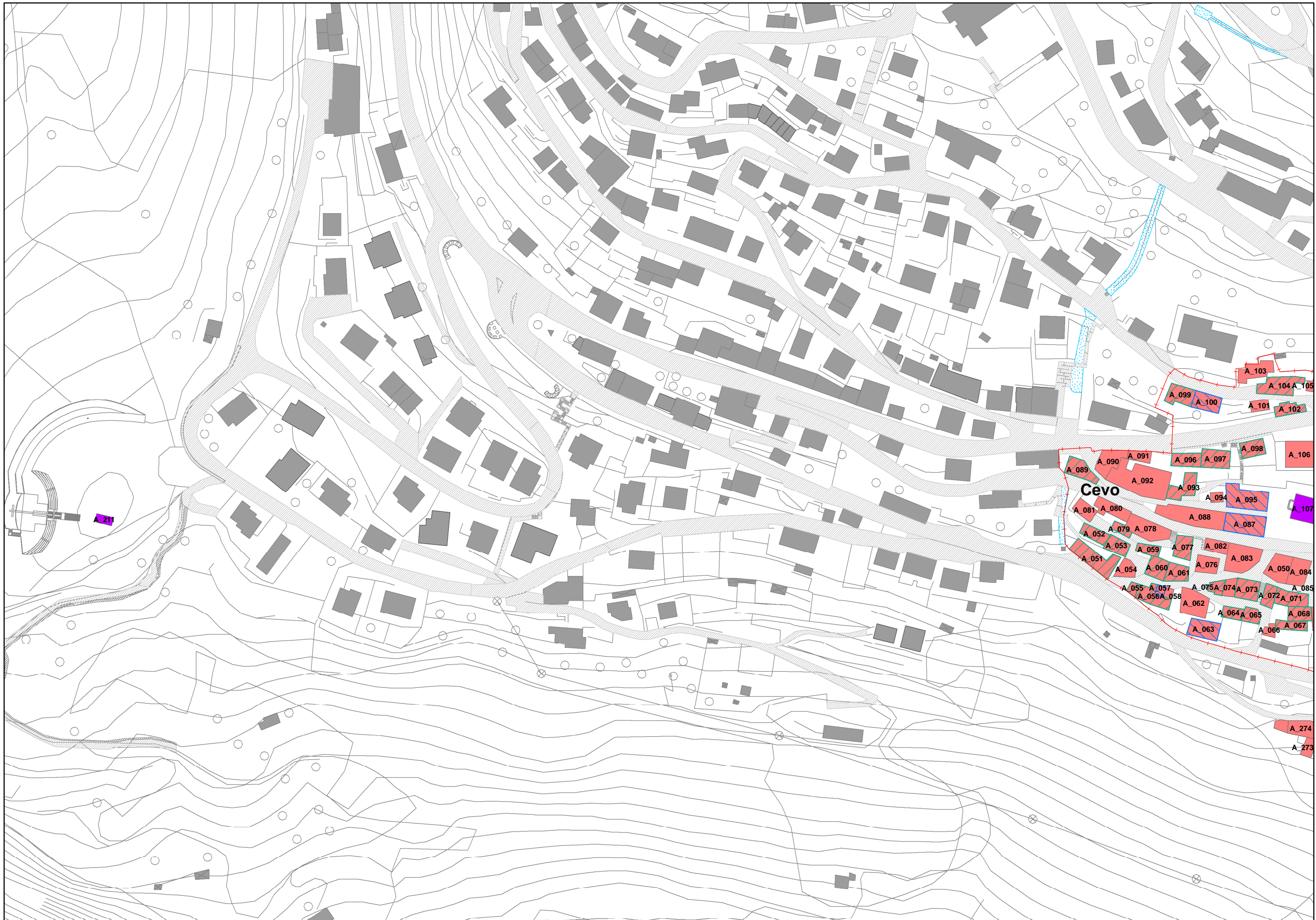
BARACCA PERMANENTE - BOX IN LAMIERA

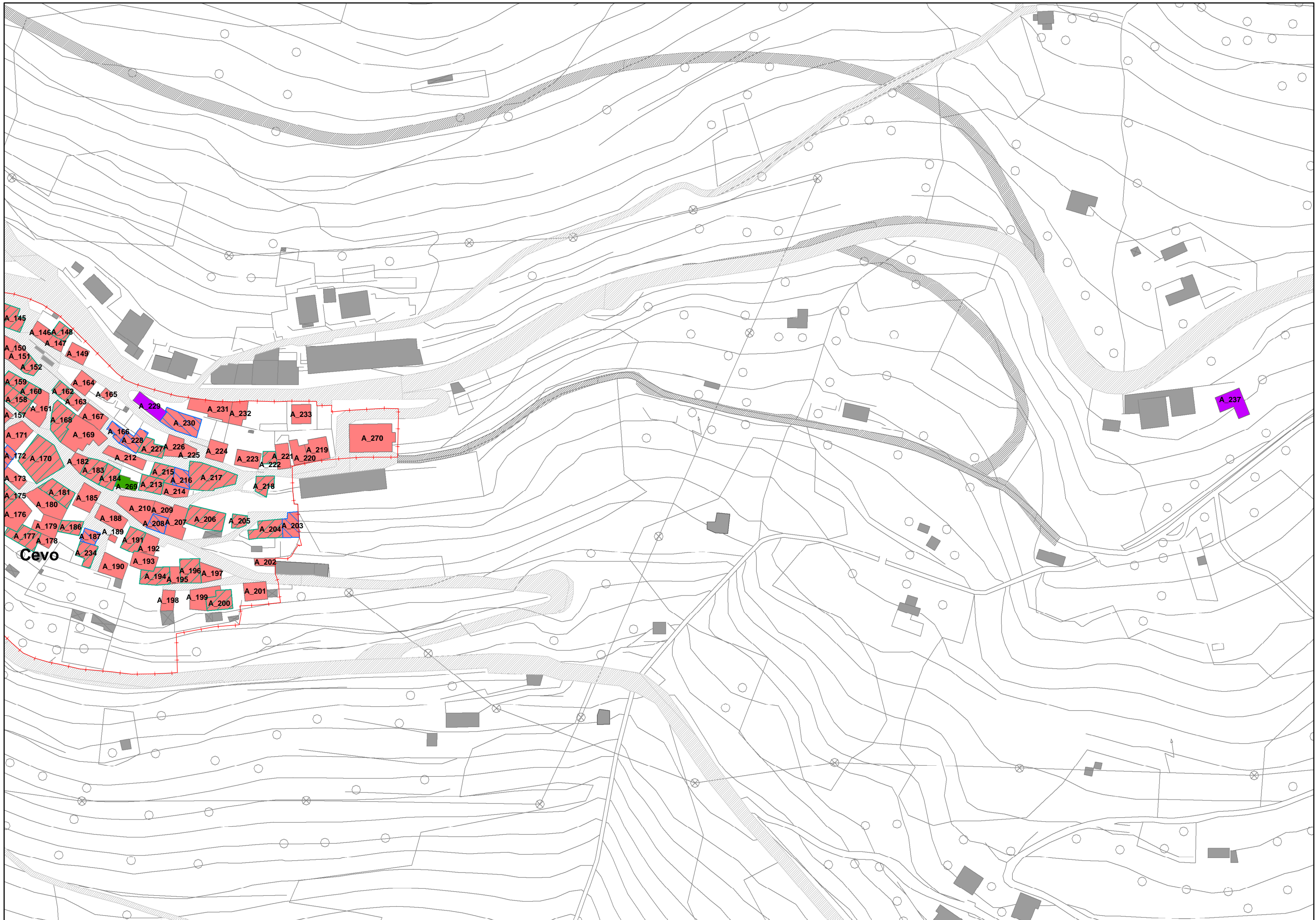
Tavola	Comune di Cevo	Data
E5	Titolo	Scala
	Analisi degli edifici: destinazione d'uso principale e presenza sottotetto	







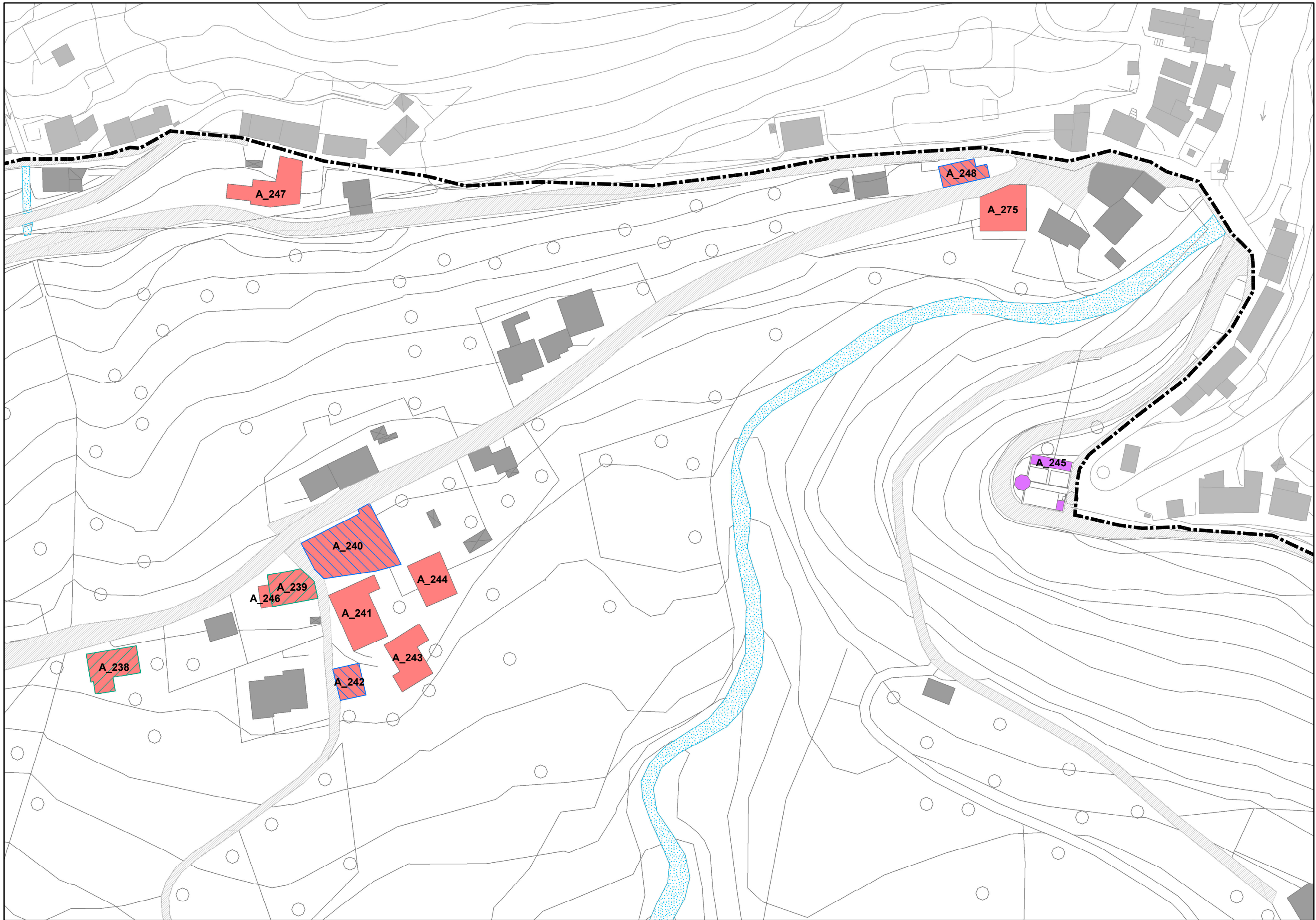


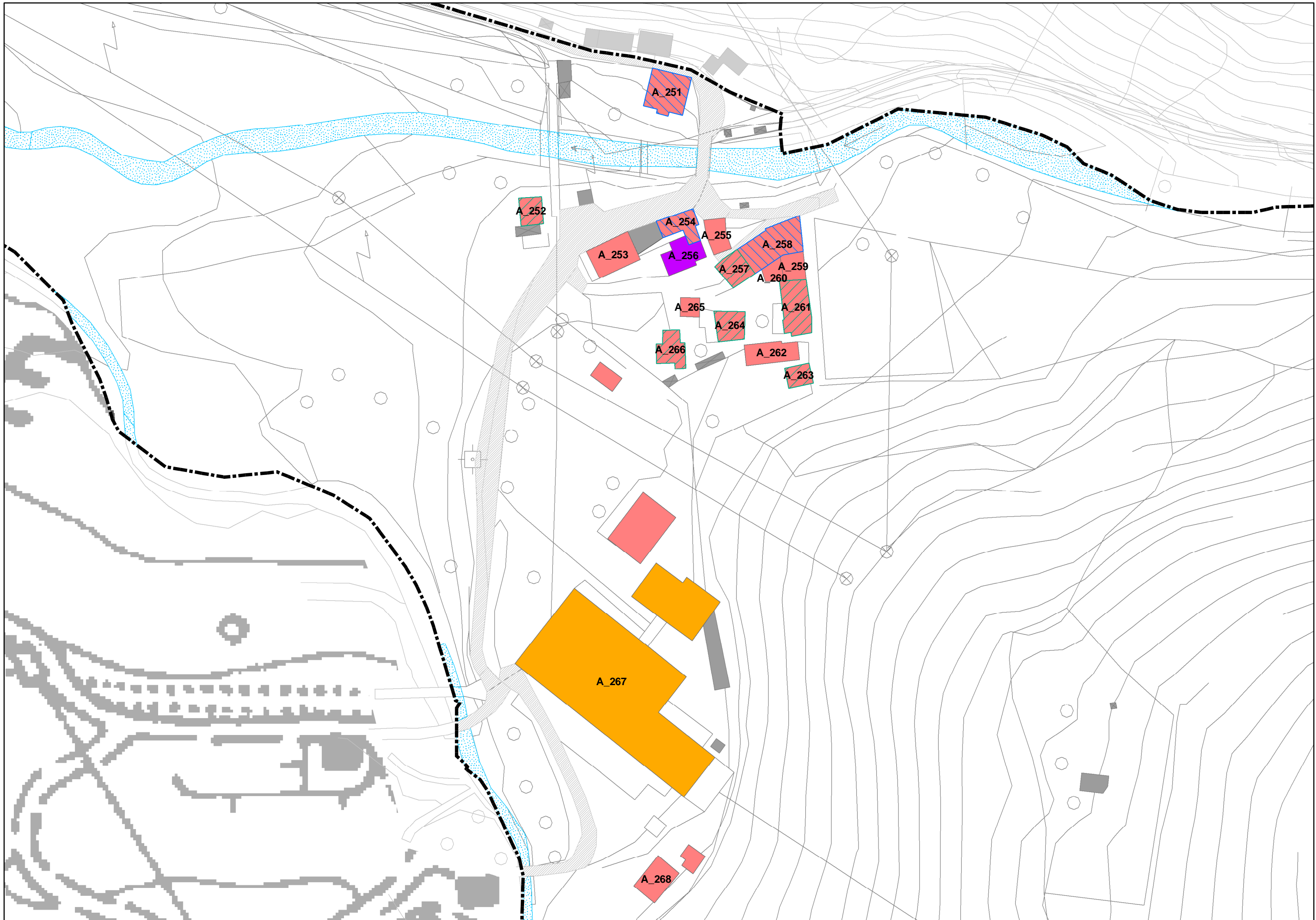


A_145
A_146 A_148
A_150 A_147
A_151 A_149
A_152
A_159 A_164
A_160 A_162 A_165
A_158 A_163
A_161 A_167
A_157 A_168 A_166
A_171 A_169 A_228 A_230
A_172 A_170 A_212 A_227 A_226 A_224 A_219 A_270
A_173 A_182 A_215 A_216 A_217
A_175 A_181 A_269 A_213 A_214 A_218
A_176 A_180 A_210 A_209 A_208 A_207 A_206 A_205
A_177 A_179 A_186 A_188 A_189 A_204 A_203
A_178 A_187 A_191 A_192
A_234 A_190 A_193 A_202
A_194 A_195 A_196 A_197
A_198 A_199 A_200 A_201




Cevo

A_237





Legenda

-  Confine comunale
-  Nuclei di antica formazione
-  Corsi d'acqua, bacini idrici

Spazi pubblici




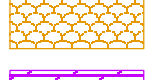


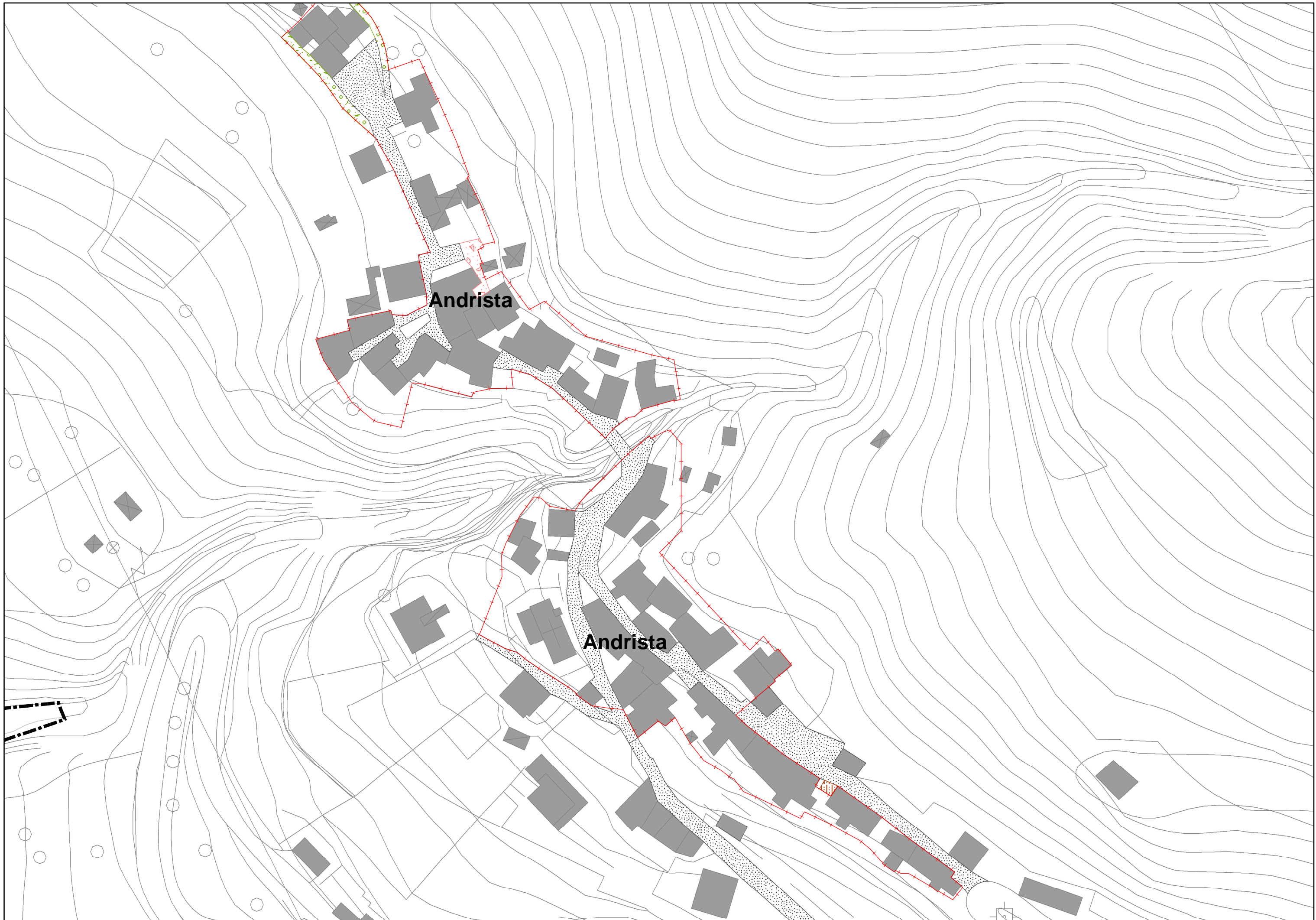
-  Cemento
-  Asfalto
-  Porfido
-  Ciottolato
-  Porfido e ciottoli
-  Sterrato

Tavola	Comune di Cevo	Data
E6	Titolo	
	Analisi degli spazi pubblici e dei percorsi: caratteristiche e funzioni	Scala





Cevo

